


S
799.1
F2masr
2002

Montana Angler Satisfaction Ratings 2001



STATE DOCUMENTS COLLECTION


SEP 27 2002

MONTANA STATE LIBRARY
1515 E. 6th AVE.
HELENA, MONTANA 59620



Montana
Fish, Wildlife & Parks

MONTANA STATE LIBRARY



3 0864 0014 7566 7

Annual Ratings March 2001 - February 2002

Montana Fish, Wildlife and Parks
 Angler Satisfaction Ratings Sorted Alphabetically
 For The Entire Year

March, 2001 Through February, 2002

Water Name	County	Water Code	Total					Resident					Nonresident							
			Avg. Rate	1's	2's	3's	4's	5's	Avg. Rate	1's	2's	3's	4's	5's	Avg. Rate	1's	2's	3's	4's	5's
Abbot Creek	Flathead	1-080020-01	3.00	1	0	0	0	1	3.00	1	0	0	0	1	0.00	0	0	0	0	0
Ackley Lake	Judith Basin	4-164300-05	2.72	19	5	7	9	10	2.00	18	5	5	9	8	3.40	1	0	2	0	2
Acorn Lake	Sanders	1-058368-20	5.00	0	0	0	0	1	5.00	0	0	0	0	1	0.00	0	0	0	0	0
Aero Lake, Lower	Park	5-228526-03	3.00	0	0	1	0	0	3.00	0	0	1	0	0	0.00	0	0	0	0	0
Albicaulis Lake	Granite	2-067296-03	1.00	1	0	0	0	0	1.00	1	0	0	0	0	0.00	0	0	0	0	0
Albino Lake	Carbon	5-227126-03	4.00	0	0	0	2	0	0.00	0	0	0	0	0	4.00	0	0	0	2	0
Albro Lake	Madison	3-108200-03	4.00	0	0	0	2	0	4.00	0	0	0	2	0	0.00	0	0	0	0	0
Alder Creek	Madison	3-130020-01	2.50	0	1	1	0	0	2.00	0	1	1	0	0	0.00	0	0	0	0	0
Alder Gulch Creek	Madison	3-010040-01	4.00	0	0	1	0	1	3.00	0	0	1	0	0	5.00	0	0	0	0	1
Alice Creek	Lewis & Clark	2-040030-01	2.75	1	0	2	1	0	2.00	1	0	1	1	0	3.00	0	0	1	0	0
Alice Creek	Mineral	1-050064-10	3.00	0	0	1	0	0	0.00	0	0	0	0	0	3.00	0	0	1	0	0
Alpine Lake	Granite	2-067315-03	2.33	2	0	0	0	1	2.00	2	0	0	0	1	0.00	0	0	0	0	0
Alpine Lake	Madison	3-137960-03	3.00	0	1	0	1	0	2.00	0	1	0	0	0	4.00	0	0	0	1	0
Altoona Lakes	Granite	2-067324-03	2.50	0	1	1	0	0	2.00	0	1	1	0	0	0.00	0	0	0	0	0
Alvord Lake	Lincoln	1-117840-03	2.40	1	2	1	1	0	2.00	1	2	1	1	0	0.00	0	0	0	0	0
Amc Settling Pond #2	Deer Lodge	2-067281-07	5.00	0	0	0	0	3	5.00	0	0	0	0	2	5.00	0	0	0	0	1
Amc Settling Pond #3	Deer Lodge	2-067282-07	5.00	0	0	0	0	2	5.00	0	0	0	0	2	0.00	0	0	0	0	0
Amc Wildlife Pond	Deer Lodge	2-067283-07	5.00	0	0	0	0	1	5.00	0	0	0	0	1	0.00	0	0	0	0	0
American Fork Creek	Sweet Grass/Wheatland	5-180120-01	1.00	1	0	0	0	0	1.00	1	0	0	0	0	0.00	0	0	0	0	0
Andrus Creek	Beaverhead	3-020125-01	4.00	0	0	0	1	0	4.00	0	0	0	1	0	0.00	0	0	0	0	0



Montana Fish, Wildlife and Parks
 Angler Satisfaction Ratings Sorted Alphabetically

For The Entire Year

March, 2001 Through February, 2002

Water Name	County	Water Code	Total					Resident					Nonresident							
			Avg. Rate	1's	2's	3's	4's	5's	Avg. Rate	1's	2's	3's	4's	5's	Avg. Rate	1's	2's	3's	4's	5's
Antelope Dam	Custer	7-211700-08	2.00	0	1	0	0	0	0	0	0	0	0	0	0	0	0	0	0	0
Anvil Lake	Park	5-227163-03	1.00	1	0	0	0	0	0	0	0	0	0	0	0	0	0	0	0	0
Aquarius Lake	Park	5-227168-03	5.00	0	0	0	0	1	0	0	0	0	0	0	0	0	0	0	0	0
Arapooish Pond	Big Horn	5-227169-07	2.33	2	0	0	0	1	0	0	0	0	0	0	0	0	0	0	0	0
Armstrong Spring Creek	Park	3-220140-01	3.89	2	4	8	16	17	0	1	5	1	5	3.91	2	3	3	15	12	
Arrowhead Lake	Sanders	1-058384-20	5.00	0	0	0	0	1	0	0	0	0	0	0.00	0	0	0	0	0	
Ashley Creek	Flathead	1-070140-01	3.00	1	0	0	0	1	0	0	0	0	0	0.00	0	0	0	0	0	
Ashley Lake	Flathead	1-075220-03	2.76	10	2	12	4	5	9	2	10	2	4	3.33	1	0	2	2	1	
Astral Lake	Park	5-227190-03	1.00	1	0	0	0	0	0	0	0	0	0	1.00	1	0	0	0	0	
Avalanche Lake	Madison	3-136880-03	4.50	0	0	0	1	1	0	0	0	0	1	4.00	0	0	0	1	0	
Axolotl Lake #1	Madison	3-136920-03	3.00	1	0	1	0	1	1	0	1	0	1	0.00	0	0	0	0	0	
Bacon Rind Creek	Gallatin	3-090114-01	5.00	0	0	0	0	1	0	0	0	0	0	5.00	0	0	0	0	1	
Badger Creek	Glacier/Pondera	4-140200-01	3.75	1	0	0	1	2	1	0	0	1	0	5.00	0	0	0	0	2	
Bailey Reservoir	Hill	6-154535-07	1.50	4	1	1	0	0	4	1	1	0	0	0.00	0	0	0	0	0	
Bair Reservoir	Meagher	4-187750-05	3.14	1	2	1	1	2	1	2	1	1	2	0.00	0	0	0	0	0	
Baker Creek	Gallatin	3-090152-01	4.00	0	0	1	0	1	0	0	1	0	1	0.00	0	0	0	0	0	
Baker Lake	Ravalli	2-037225-03	2.00	1	0	1	0	0	0	0	1	0	0	1.00	1	0	0	0	0	
Baker Lake	Lincoln	1-117850-03	1.00	1	0	0	0	0	1	0	0	0	0	0.00	0	0	0	0	0	
Baker Lake	Fallon	7-211778-20	2.80	1	2	0	1	1	1	2	0	1	1	0.00	0	0	0	0	0	
Barker Lake, Lower	Deer Lodge	2-068512-03	5.00	0	0	0	0	1	0	0	0	0	1	0.00	0	0	0	0	0	




Montana Fish, Wildlife and Parks
 Angler Satisfaction Ratings Sorted Alphabetically

For The Entire Year

March, 2001 Through February, 2002

Water Name	County	Water Code	Total			Resident			Nonresident								
			Avg. Rate	poor 1's 2's 3's 4's 5's	excellent	Avg. Rate	poor 1's 2's 3's 4's 5's	excellent	Avg. Rate	poor 1's 2's 3's 4's 5's	excellent						
Barr Creek	Lewis & Clark	4-200350-01	5.00	0	0	0	1	5.00	0	0	0	1	0.00	0	0	0	0
Barta Pond	Fergus	4-164400-07	3.00	0	0	1	0	3.00	0	0	1	0	0.00	0	0	0	0
Basin Creek	Sweet Grass	5-220224-01	3.00	0	0	1	0	3.00	0	0	1	0	0.00	0	0	0	0
Basin Creek Lake	Carbon	5-227224-03	2.75	1	1	0	2	3.00	0	1	0	2	1.00	1	0	0	0
Bass Creek	Ravalli	2-030200-01	1.50	1	1	0	0	1.00	1	1	0	0	0.00	0	0	0	0
Battle Creek	Beaverhead	3-010350-01	5.00	0	0	0	1	5.00	0	0	0	1	0.00	0	0	0	0
Battle Creek	Blaine	6-150200-01	5.00	0	0	0	1	5.00	0	0	0	1	0.00	0	0	0	0
Battle Creek	Meagher	3-170272-01	5.00	0	0	0	1	5.00	0	0	0	1	0.00	0	0	0	0
Bean Lake	Lewis & Clark	4-178720-05	2.23	8	5	6	2	2.00	8	5	6	2	1	0.00	0	0	0
Bear Creek	Beaverhead	3-010422-01	5.00	0	0	0	1	5.00	0	0	0	1	0.00	0	0	0	0
Bear Creek	Missoula	2-030225-01	4.00	0	0	0	1	4.00	0	0	0	1	0.00	0	0	0	0
Bear Creek	Ravalli	2-030250-01	3.00	1	0	1	0	3.00	1	0	1	0	1	0.00	0	0	0
Bear Creek	Flathead	1-080540-01	3.00	0	0	1	0	3.00	0	0	1	0	0.00	0	0	0	0
Bear Creek	Flathead	1-080560-10	4.00	0	0	0	1	4.00	0	0	0	1	0.00	0	0	0	0
Beardsley Lake	Custer	7-211820-20	1.00	1	0	0	0	0.00	0	0	0	0	1.00	1	0	0	0
Beardsley Pond	Custer	7-211821-07	1.00	1	0	0	0	1.00	1	0	0	0	0.00	0	0	0	0
Bearpaw Lake	Hill	6-154560-05	2.76	10	6	9	7	2.00	9	6	7	7	3.00	1	0	2	0
Beauty Lake	Park	5-227243-03	3.00	0	0	1	0	0.00	0	0	0	0	3.00	0	0	1	0
Beaver Creek	Madison	3-010480-01	2.00	1	0	1	0	3.00	0	0	1	0	1.00	1	0	0	0
Beaver Creek	Jefferson	3-100360-01	4.00	0	0	0	1	4.00	0	0	0	1	0.00	0	0	0	0



Montana Fish, Wildlife and Parks
 Angler Satisfaction Ratings Sorted Alphabetically

For The Entire Year

March, 2001 Through February, 2002

Water Name	County	Water Code	Total			Resident			Nonresident																		
			Avg. Rate	poor - - - excellent			Avg. Rate	poor - - - excellent			Avg. Rate	poor - - - excellent															
				1's	2's	3's		4's	5's	1's		2's	3's	4's	5's	1's	2's	3's	4's	5's							
Beaver Creek	Wibaux/Fallon	7-120100-02	1.00	5	0	0	0	0	1.00	5	0	0	0	0	0.00	0	0	0	0	0	0	0	0	0	0	0	0
Beaver Creek	Fergus	4-160200-01	2.50	1	0	0	1	0	2.00	1	0	0	1	0	0.00	0	0	0	0	0	0	0	0	0	0	0	0
Beaver Creek Reservoir	Hill	6-154570-03	2.56	14	6	16	4	5	2.00	14	5	16	4	5	2.00	0	1	0	0	0	0	0	0	0	0	0	0
Beaver Creek Sec 01	Hill	6-150280-01	2.55	3	1	5	2	0	2.00	3	1	5	2	0	0.00	0	0	0	0	0	0	0	0	0	0	0	0
Beaver Creek Sec 02	Hill	6-150320-01	3.00	0	0	1	0	0	3.00	0	0	1	0	0	0.00	0	0	0	0	0	0	0	0	0	0	0	0
Beaver Creek Sec 03	Hill	6-150340-01	2.00	0	1	0	0	0	2.00	0	1	0	0	0	0.00	0	0	0	0	0	0	0	0	0	0	0	0
Beaver Lake	Missoula	1-075295-20	2.88	2	1	1	4	0	2.00	2	1	1	4	0	0.00	0	0	0	0	0	0	0	0	0	0	0	0
Beaver Lake	Flathead	1-075300-03	2.67	0	1	2	0	0	2.00	0	1	2	0	0	0.00	0	0	0	0	0	0	0	0	0	0	0	0
Beaverhead River	Beaverhead/Madison	3-010500-01	3.28	12	15	31	27	21	3.00	3	5	10	8	3	3.35	9	10	21	19	18							
Beaverhead River Drainage	Beaverhead	3-010495-10	4.00	0	0	0	1	0	0.00	0	0	0	0	0	4.00	0	0	0	1	0							
Beaverhead River Drainage	Beaverhead	3-018480-20	4.75	0	0	0	1	3	0.00	0	0	0	0	0	4.75	0	0	0	1	3							
Beavertail Hill Pond	Missoula	2-067350-07	1.17	5	1	0	0	0	1.00	5	1	0	0	0	0.00	0	0	0	0	0							
Beehive Lake	Madison	3-097372-03	1.00	1	0	0	0	0	1.00	1	0	0	0	0	0.00	0	0	0	0	0							
Bell Lake	Madison	3-108240-03	3.00	1	0	1	0	1	3.00	1	0	1	0	1	0.00	0	0	0	0	0							
Bell Pond	Phillips	6-154580-07	1.00	1	0	0	0	0	1.00	1	0	0	0	0	0.00	0	0	0	0	0							
Belt Creek	Cascade	4-170544-01	2.85	9	10	16	5	8	2.00	7	9	16	4	8	2.00	2	1	0	1	0							
Ben Hart Creek	Gallatin	3-090304-01	3.67	0	0	2	0	1	3.00	0	0	1	0	0	4.00	0	0	1	0	1							
Benedict Creek	Missoula	2-040450-01	2.50	1	0	0	1	0	0.00	0	0	0	0	0	2.50	1	0	0	1	0							
Betts Lake	Lincoln	1-117900-20	1.00	1	0	0	0	0	1.00	1	0	0	0	0	0.00	0	0	0	0	0							
Big Casino Creek Reservoir	Fergus	4-164628-07	2.40	1	2	1	1	0	2.00	1	2	1	1	0	0.00	0	0	0	0	0							

Montana Fish, Wildlife and Parks
 Angler Satisfaction Ratings Sorted Alphabetically

For The Entire Year

March, 2001 Through February, 2002

Water Name	County	Water Code	Total			Resident			Nonresident										
			Avg. Rate	poor 1's	2's 3's 4's 5's	Avg. Rate	poor 1's	2's 3's 4's 5's	Avg. Rate	poor 1's	2's 3's 4's 5's								
Big Cherry Creek	Lincoln	1-110400-01	3.00	1	0	0	1	3.00	1	0	0	0	1	0.00	0	0	0	0	0
Big Creek	Ravalli	2-030425-01	2.89	1	3	2	2	3.00	1	0	2	2	0	2.75	0	3	0	0	1
Big Creek	Mineral	2-050464-01	2.50	0	1	1	0	0.00	0	0	0	0	0	2.50	0	1	1	0	0
Big Creek	Flathead	1-080680-01	2.00	0	1	0	0	2.00	0	1	0	0	0	0.00	0	0	0	0	0
Big Creek	Lincoln	1-110420-01	2.44	3	2	2	1	2.00	2	2	2	1	0	3.00	1	0	0	0	1
Big Creek	Park	3-220476-01	3.00	0	0	1	0	3.00	0	0	1	0	0	0.00	0	0	0	0	0
Big Creek Lake #3	Ravalli	2-037327-03	4.00	0	0	1	0	4.00	0	0	1	0	1	0.00	0	0	0	0	0
Big Elk Creek	Wheatland	5-180360-01	5.00	0	0	0	0	5.00	0	0	0	0	1	0.00	0	0	0	0	0
Big Hole River Drainage	Beaverhead	3-020360-10	3.00	1	0	0	0	0.00	0	0	0	0	0	3.00	1	0	0	0	1
Big Hole River Drainage	Beaverhead	3-027290-20	3.25	0	2	0	1	4.00	0	0	0	1	1	2.00	0	2	0	0	0
Big Hole River Sec 01	Beaverhead/Madison/S B	3-020425-01	2.89	15	24	37	16	2.00	7	5	15	4	4	2.93	8	19	22	12	9
Big Hole River Sec 02	Beaverhead/Madison/S B	3-020450-01	2.86	10	21	24	20	2.00	2	8	6	4	1	2.92	8	13	18	16	4
Big Hole River Sec 03	Beaverhead	3-020475-01	3.68	3	4	8	14	3.00	1	2	4	4	0	3.93	2	2	4	10	12
Big Horn Dam	Roosevelt	6-164545-07	4.00	0	0	0	1	4.00	0	0	0	1	0	0.00	0	0	0	0	0
Big Lake Creek	Beaverhead	3-020500-01	3.00	0	0	1	0	0.00	0	0	0	0	0	3.00	0	0	1	0	0
Big Muddy Creek	Roosevelt/Sheridan	6-160280-02	3.67	0	0	1	2	3.00	0	0	1	2	0	0.00	0	0	0	0	0
Big Muddy Reservoir	Roosevelt	6-164465-07	3.00	0	0	1	0	3.00	0	0	1	0	0	0.00	0	0	0	0	0
Big Pipestone Creek	Jefferson	3-100680-01	3.00	0	0	1	0	3.00	0	0	1	0	0	0.00	0	0	0	0	0
Big Pozega Lake	Granite	2-069006-03	1.00	1	0	0	0	1.00	1	0	0	0	0	0.00	0	0	0	0	0
Big Salmon Lake	Flathead/Powell	1-088140-03	3.50	0	1	0	0	2.00	0	1	0	0	0	5.00	0	0	0	0	1



Montana Fish, Wildlife and Parks
 Angler Satisfaction Ratings Sorted Alphabetically

For The Entire Year

March, 2001 Through February, 2002

Water Name	County	Water Code	Total					Resident					Nonresident														
			Avg. Rate	poor - - - - excellent				Avg. Rate	poor - - - - excellent				Avg. Rate	poor - - - - excellent													
				1's	2's	3's	4's		5's	1's	2's	3's		4's	5's	1's	2's	3's	4's	5's							
Big Salmon River	Missoula/Powell/Flathead	1-080740-01	5.00	0	0	0	0	1	5.00	0	0	0	0	1	0.00	0	0	0	0	0	0	0	0	0	0	0	0
Big Sandy Creek	Hill/Chouteau	6-150440-01	1.00	1	0	0	0	0	1.00	1	0	0	0	0	0.00	0	0	0	0	0	0	0	0	0	0	0	0
Big Sheep Creek	Beaverhead	3-016740-01	2.14	3	1	2	1	0	2.00	2	1	2	0	0	2.50	1	0	0	1	0	0	1	0	0	1	0	0
Big Sky Pond	Madison	3-136950-07	4.67	0	0	0	2	4	4.00	0	0	0	1	3	4.50	0	0	0	1	1	0	1	1	0	1	1	
Big Spring Creek Sec 01	Fergus	4-160300-01	4.00	0	0	0	1	0	0.00	0	0	0	0	0	4.00	0	0	0	0	0	0	1	0	0	1	0	
Big Spring Creek Sec 01	Fergus	4-160301-01	4.33	0	0	0	2	1	4.00	0	0	0	2	1	0.00	0	0	0	0	0	0	1	0	0	0	0	
Big Spring Creek Sec 02	Fergus	4-160310-01	3.54	5	9	15	24	16	3.00	3	9	14	15	14	3.64	2	0	1	9	2	0	1	9	2	0	2	
Big Timber Creek	Sweet Grass	5-220518-01	3.40	1	1	3	3	2	3.00	1	1	3	2	2	4.00	0	0	0	1	0	0	1	0	0	1	0	
Big Timber Trout Pond #1	Rosebud	7-211886-07	5.00	0	0	0	0	2	5.00	0	0	0	0	2	0.00	0	0	0	0	0	0	0	0	0	0	0	
Bighorn Lake	Big Horn	5-229835-05	2.73	55	58	69	42	29	2.00	42	47	42	26	18	3.01	13	11	27	16	11	0	0	0	0	0	0	
Bighorn River Sec 01	Big Horn	5-220490-01	3.13	11	5	10	7	13	2.00	7	4	3	3	3	3.58	4	1	7	4	10	0	0	0	0	0	0	
Bighorn River Sec 02	Big Horn	5-220495-01	3.61	13	16	33	38	47	2.00	9	16	18	10	8	4.14	4	0	15	28	39	0	0	0	0	0	0	
Bighorn River Sec 03	Big Horn	5-220496-01	3.83	23	32	116	153	164	3.00	16	18	57	56	49	4.02	7	14	59	97	115	0	0	0	0	0	0	
Birch Creek	Chouteau	4-160340-01	2.00	0	1	0	0	0	2.00	0	1	0	0	0	0.00	0	0	0	0	0	0	0	0	0	0	0	
Birch Lake	Flathead	1-075320-03	3.67	0	0	1	2	0	3.00	0	0	1	2	0	0.00	0	0	0	0	0	0	0	0	0	0	0	
Bison Creek	Jefferson	3-100720-01	3.50	0	1	0	0	1	3.00	0	1	0	0	1	0.00	0	0	0	0	0	0	0	0	0	0	0	
Bitterroot River Drainage	Ravalli	2-034860-10	5.00	0	0	0	0	1	0.00	0	0	0	0	0	5.00	0	0	0	0	1	0	0	0	0	0	0	
Bitterroot River Drainage	Ravalli	2-038865-20	3.00	1	0	0	0	1	3.00	1	0	0	0	1	0.00	0	0	0	0	0	0	0	0	0	0	0	
Bitterroot River Sec 01	Missoula/Ravalli	2-030475-01	2.89	55	44	100	55	34	2.00	49	36	79	36	17	3.46	6	8	21	19	17	0	0	0	0	0	0	
Bitterroot River Sec 02	Ravalli	2-030500-01	2.86	67	73	136	87	32	2.00	47	43	91	53	15	2.99	20	30	45	34	17	0	0	0	0	0	0	



Montana Fish, Wildlife and Parks
 Angler Satisfaction Ratings Sorted Alphabetically
 For The Entire Year

March, 2001 Through February, 2002

Water Name	County	Water Code	Total			Resident			Nonresident								
			Avg. Rate	poor 1's	2's 3's 4's 5's	Avg. Rate	poor 1's	2's 3's 4's 5's	Avg. Rate	poor 1's	2's 3's 4's 5's						
Black Lake	Flathead	1-075360-03	5.00	0	0	0	1	0.00	0	0	0	0	5.00	0	0	0	1
Black Lake	Flathead	1-088160-03	3.00	0	0	1	0	3.00	0	0	1	0	0.00	0	0	0	0
Black Sand Spring Creek	Gallatin	3-130528-01	2.00	0	1	0	0	2.00	0	1	0	0	0.00	0	0	0	0
Blackfeet Indian Reservaton	Glacier	4-140310-10	4.00	0	0	0	1	4.00	0	0	0	1	0.00	0	0	0	0
Blackfeet Indian Reservaton	Glacier	4-146930-20	5.00	0	0	0	1	5.00	0	0	0	1	0.00	0	0	0	0
Blackfoot Lake	Flathead	1-088180-03	2.67	1	0	1	1	2.00	1	0	1	1	0.00	0	0	0	0
Blackfoot River Drainage	Missoula	2-043650-10	3.00	0	0	1	0	0.00	0	0	0	0	3.00	0	0	1	0
Blackfoot River Drainage	Lewis & Clark	2-046855-20	3.00	0	0	1	0	3.00	0	0	1	0	0.00	0	0	0	0
Blackfoot River Drainage	Missoula	2-046980-20	3.00	1	0	0	0	1.00	1	0	0	0	5.00	0	0	0	1
Blackfoot River Drainage	Powell	2-047150-20	3.00	0	0	1	0	3.00	0	0	1	0	0.00	0	0	0	0
Blackfoot River Sec 01	Missoula	2-040600-01	2.77	24	28	49	19	2.00	18	21	32	11	2.93	6	7	17	8
Blackfoot River Sec 02	Missoula/Powell	2-040630-01	2.66	27	21	25	15	2.00	16	18	14	11	2.81	11	3	11	4
Blackfoot River Sec 03	Powell	2-040645-01	2.43	21	8	14	8	2.00	11	5	5	4	2.37	10	3	9	4
Blackfoot River Sec 04	Powell/Lewis & Clark	2-040660-01	2.40	20	7	16	5	2.00	13	6	12	3	2.44	7	1	4	2
Blacktail Creek	Meagher	5-180450-01	3.00	0	0	1	0	3.00	0	0	1	0	0.00	0	0	0	0
Blacktail Deer Creek	Beaverhead	3-010720-01	3.83	0	1	1	2	3.00	0	1	1	2	5.00	0	0	0	1
Blanchard Creek	Missoula	2-040690-01	3.00	0	0	1	0	3.00	0	0	1	0	0.00	0	0	0	0
Blanchard Lake	Missoula	2-046150-03	1.00	1	0	0	0	1.00	1	0	0	0	0.00	0	0	0	0
Blanchard Lake	Flathead	1-075400-04	2.56	4	4	7	2	2.00	4	3	7	2	2.00	0	1	0	0
Blast Lake	Flathead	1-075410-03	3.00	0	0	1	0	3.00	0	0	1	0	0.00	0	0	0	0



Montana Fish, Wildlife and Parks
 Angler Satisfaction Ratings Sorted Alphabetically
 For The Entire Year
 March, 2001 Through February, 2002

Water Name	County	Water Code	Total			Resident			Nonresident								
			Avg. Rate	poor 1's	excellent 5's	poor 1's	excellent 5's	Avg. Rate	poor 1's	excellent 5's	poor 1's	excellent 5's					
Blm Sec 13 Reservoir	Garfield	7-164469-07	4.00	0	0	1	0	4.00	0	0	1	0	0	0	0	0	
Blodgett Creek	Ravalli	2-030550-01	4.00	0	1	0	2	4.00	0	0	1	0	4.00	0	1	0	2
Blodgett Lake	Ravalli	2-037350-03	5.00	0	0	0	1	5.00	0	0	0	1	0.00	0	0	0	0
Bloody Dick Creek	Beaverhead	3-010740-01	3.67	1	0	0	4	4.00	0	0	0	3	2.50	1	0	0	1
Blossom Lake	Sanders	1-058448-03	5.00	0	0	0	1	5.00	0	0	0	1	0.00	0	0	0	0
Blubber Creek	Lewis & Clark	4-200950-01	5.00	0	0	0	1	5.00	0	0	0	1	0.00	0	0	0	0
Blue Danube Lake	Madison	3-136960-03	3.00	0	0	1	0	3.00	0	0	1	0	0.00	0	0	0	0
Blue Joint Creek	Ravalli	2-030575-01	3.50	0	0	1	1	3.00	0	0	1	1	0.00	0	0	0	0
Blue Lake	Flathead	1-075420-03	2.33	2	0	0	1	2.00	2	0	0	1	0.00	0	0	0	0
Blue Lake	Sweet Grass	5-227306-03	2.00	1	1	1	0	2.00	1	1	0	0	0.00	0	0	0	0
Blue Paradise Lake	Madison	3-137020-03	2.00	0	1	0	0	2.00	0	1	0	0	0.00	0	0	0	0
Bluebird Lake	Lincoln	1-117960-03	3.67	0	0	2	0	4.00	0	0	1	0	3.00	0	0	1	0
Bluewater Creek	Carbon	5-220714-01	3.25	0	1	2	0	3.00	0	1	2	0	0.00	0	0	0	0
Bohn Lake	Powell	2-067410-03	1.00	2	0	0	0	1.00	2	0	0	0	0.00	0	0	0	0
Boot Jack Lake	Flathead	1-075480-03	2.56	3	1	3	1	2.00	3	1	2	0	3.50	0	0	1	1
Boot Jack Lake	Lincoln	1-117980-03	2.43	2	1	3	1	2.00	2	0	2	1	2.50	0	1	1	0
Boulder Creek	Ravalli	2-030600-01	5.00	0	0	0	1	5.00	0	0	0	1	0.00	0	0	0	0
Boulder Creek	Granite	2-060646-01	1.33	2	1	0	0	1.00	1	1	0	0	1.00	1	0	0	0
Boulder Creek	Madison	3-130680-10	2.00	0	1	0	0	0.00	0	0	0	0	2.00	0	1	0	0
Boulder Lake	Ravalli	2-037400-03	4.00	0	0	0	1	4.00	0	0	1	0	0.00	0	0	0	0



Montana Fish, Wildlife and Parks
 Angler Satisfaction Ratings Sorted Alphabetically
 For The Entire Year
 March, 2001 Through February, 2002

Water Name	County	Water Code	Total					Resident					Nonresident							
			Avg. Rate	1's	2's	3's	4's	5's	Avg. Rate	1's	2's	3's	4's	5's	Avg. Rate	1's	2's	3's	4's	5's
Boulder Lake	Granite	2-067447-03	1.00	2	0	0	0	0	0	0	0	0	0	0	0	0	0	0	0	0
Boulder Lake, Lower	Madison	3-108880-03	3.00	1	0	1	2	0	0	0	1	2	0	0	0	0	0	0	0	0
Boulder River	Jefferson	3-100840-01	2.86	9	7	14	5	7	2	0	0	0	0	0	0	0	0	0	0	
Boulder River Sec 01	Sweet Grass	5-220742-01	3.25	7	14	29	26	12	3	0	0	0	0	0	0	0	0	0	0	
Boulder River Sec 02	Sweet Grass	5-220756-01	2.82	2	3	3	1	2	2	0	0	0	0	0	0	0	0	0	0	
Boulware Reservoir	Custer	7-211945-03	4.00	0	0	1	1	1	4	0	0	0	0	0	0	0	0	0	0	
Bowman Creek	Flathead	1-080830-01	5.00	0	0	0	0	1	0	0	0	0	0	0	0	0	0	0	0	
Bowman Reservoir	Valley	6-154710-07	1.00	1	0	0	0	0	1	0	0	0	0	0	0	0	0	0	0	
Box Elder Creek Reservoir	Sheridan	6-164495-05	2.80	4	2	9	4	1	2	0	0	0	0	0	0	0	0	0	0	
Boyd Creek	Fergus	4-160480-01	1.00	1	0	0	0	0	1	0	0	0	0	0	0	0	0	0	0	
Boyle Lake	Flathead	1-075500-03	2.00	0	1	0	0	0	2	0	0	0	0	0	0	0	0	0	0	
Bozeman Creek	Gallatin	3-090542-01	4.20	0	0	1	2	2	4	0	0	0	0	0	0	0	0	0	0	
Br 054 Reservoir	Blaine	6-157560-20	1.00	1	0	0	0	0	1	0	0	0	0	0	0	0	0	0	0	
Brackett Creek	Gallatin/Park	3-220784-01	4.00	0	0	0	1	0	4	0	0	0	0	0	0	0	0	0	0	
Brakett Creek	Prairie	7-210092-02	4.00	0	0	0	1	0	4	0	0	0	0	0	0	0	0	0	0	
Branham Lakes	Madison	3-018540-03	3.67	0	1	0	1	1	3	0	0	0	0	0	0	0	0	0	0	
Brenneman Slough	Flathead	1-070550-01	1.00	1	0	0	0	0	1	0	0	0	0	0	0	0	0	0	0	
Brewington Pond South	Wheatland	5-187231-07	3.00	0	0	1	0	0	3	0	0	0	0	0	0	0	0	0	0	
Brewington Ponds #1 & 2	Wheatland	5-187230-07	1.00	1	0	0	0	0	1	0	0	0	0	0	0	0	0	0	0	
Bridger Creek	Gallatin	3-090570-01	4.00	0	0	1	3	1	4	0	0	0	0	0	0	0	0	0	0	



Montana Fish, Wildlife and Parks
 Angler Satisfaction Ratings Sorted Alphabetically

For The Entire Year

March, 2001 Through February, 2002

Water Name	County	Water Code	Total					Resident					Nonresident							
			Avg. Rate	1's	2's	3's	4's	5's	Avg. Rate	1's	2's	3's	4's	5's	Avg. Rate	1's	2's	3's	4's	5's
Brimstone Lake	Flathead	1-118030-03	4.00	0	0	0	1	0	4.00	0	0	0	1	0	0.00	0	0	0	0	0
Broadwater Lake	Park	5-227350-03	1.50	1	1	0	0	0	1.00	1	1	0	0	0	0.00	0	0	0	0	0
Broadwater River	Park	5-220826-01	1.00	1	0	0	0	0	1.00	1	0	0	0	0	0.00	0	0	0	0	0
Brown Creek	Flathead	1-070600-10	1.00	1	0	0	0	0	1.00	1	0	0	0	0	0.00	0	0	0	0	0
Brownes Lake	Beaverhead	3-027525-03	2.33	3	1	0	1	1	2.00	3	1	0	1	1	0.00	0	0	0	0	0
Browns Gulch	Silver Bow	3-060722-01	5.00	0	0	0	0	1	5.00	0	0	0	0	1	0.00	0	0	0	0	0
Browns Lake	Powell	2-046210-03	2.12	27	8	12	8	2	2.00	26	8	12	6	2	3.00	1	0	0	2	0
Brush Creek	Lincoln	1-110700-10	5.00	0	0	0	0	1	5.00	0	0	0	0	1	0.00	0	0	0	0	0
Buck Lake	Flathead	1-075520-03	2.50	0	1	1	0	0	2.00	0	1	1	0	0	0.00	0	0	0	0	0
Buffalo Wallow Reservoir	Fergus	4-187340-07	5.00	0	0	0	0	3	5.00	0	0	0	0	1	5.00	0	0	0	0	2
Bull Lake	Missoula	2-046225-03	1.00	1	0	0	0	0	1.00	1	0	0	0	0	0.00	0	0	0	0	0
Bull Lake	Lincoln	1-075540-03	2.91	2	3	1	4	1	2.00	2	3	1	3	1	4.00	0	0	0	1	0
Bull Lake	Lincoln	1-118040-03	2.81	9	5	11	6	5	2.00	7	2	8	3	1	3.27	2	3	3	3	4
Bull River	Sanders	1-050864-01	1.89	6	9	2	1	0	1.00	2	4	0	0	0	2.00	4	5	2	1	0
Bunker Creek	Flathead	1-080980-01	3.00	1	0	0	2	0	4.00	0	0	0	1	0	2.50	1	0	0	1	0
Bunkhouse Creek	Ravalli	2-030800-01	1.50	1	1	0	0	0	2.00	0	1	0	0	0	1.00	1	0	0	0	0
Burke Lake	Lincoln	1-117990-03	5.00	0	0	0	0	1	5.00	0	0	0	0	1	0.00	0	0	0	0	0
Burns Slough	Granite	2-067486-04	4.00	0	0	0	1	0	0.00	0	0	0	0	0	4.00	0	0	0	1	0
Burnt Fork Bitterroot River	Ravalli	2-030850-01	3.00	3	1	5	3	2	3.00	2	1	5	3	1	3.00	1	0	0	0	1
Burnt Fork Lake	Ravalli	2-037475-03	2.50	0	1	1	0	0	2.00	0	1	1	0	0	0.00	0	0	0	0	0



Montana Fish, Wildlife and Parks
 Angler Satisfaction Ratings Sorted Alphabetically

For The Entire Year
 March, 2001 Through February, 2002

Water Name	County	Water Code	Total					Resident					Nonresident					
			Avg. Rate	poor		excellent		Avg. Rate	poor		excellent		Avg. Rate	poor		excellent		
			1's	2's	3's	4's	5's	1's	2's	3's	4's	5's	1's	2's	3's	4's	5's	
Burnt Gulch Lake	Sweet Grass	5-227385-03	4.00	0	0	0	2	0	0	0	0	0	0	0	0	0	2	0
Burnt Lake	Flathead	1-075590-03	5.00	0	0	0	0	1	0	0	0	1	0	0	0	0	0	0
Butcher Creek	Stillwater	5-220924-01	4.50	0	0	0	1	1	0	0	0	1	0	0	0	0	0	0
Butler Gulch	Beaverhead	3-020925-01	4.00	0	0	0	1	0	0	0	0	1	0	0	0	0	0	0
Butte Creek Trib #5	Meagher	4-171105-01	4.50	0	0	0	1	1	0	0	0	1	0	0	0	0	0	0
Bynum Reservoir	Teton	4-147080-05	1.67	2	0	1	0	0	0	1	0	0	0	0	0	0	0	0
C-1 Reservoir	Judith Basin	4-164590-07	1.00	1	0	0	0	0	0	0	0	0	1	0	0	0	0	0
Ca Ranch Slough	Gallatin	3-137120-30	1.00	1	0	0	0	0	0	0	0	0	1	0	0	0	0	0
Cabin Creek	Blaine/Phillips	6-160740-19	1.00	1	0	0	0	0	0	0	0	0	1	0	0	0	0	0
Cabin Lake	Sanders	1-058496-03	5.00	0	0	0	0	2	0	0	0	0	2	0	0	0	0	0
Cabinet Gorge Reservoir	Sanders	1-058512-05	1.00	2	0	0	0	0	0	0	0	0	2	0	0	0	0	0
Cairn Lake	Carbon	5-227392-03	5.00	0	0	0	0	2	0	0	0	2	0	0	0	0	0	0
Calf Creek	Meagher	4-171168-01	5.00	0	0	0	0	1	0	0	0	0	1	0	0	0	0	0
California Creek	Deer Lodge	3-020950-01	3.00	1	0	0	0	1	0	0	0	1	0	0	0	0	0	0
Callahan Creek	Lincoln	1-110860-01	4.00	0	0	0	1	0	0	0	0	1	0	0	0	0	0	0
Camas Creek	Meagher	4-171184-01	5.00	0	0	0	0	1	0	0	0	1	0	0	0	0	0	0
Camas Lake	Meagher	4-178784-03	4.00	0	0	1	0	1	0	0	0	1	0	0	0	1	0	0
Camas Lakes	Ravalli	2-037500-03	4.40	0	0	0	3	2	0	0	0	2	2	0	0	0	1	0
Cameron Creek	Ravalli	2-031000-01	5.00	0	0	0	0	1	0	0	0	1	0	0	0	0	0	0
Cameron Reservoir	Toole	4-147120-07	3.00	0	0	1	0	0	0	0	1	0	0	0	0	0	0	0



Montana Fish, Wildlife and Parks
 Angler Satisfaction Ratings Sorted Alphabetically

For The Entire Year

March, 2001 Through February, 2002

Water Name	County	Water Code	Total					Resident					Nonresident							
			Avg. Rate	poor 1's	2's	3's	4's 5's	Avg. Rate	poor 1's	2's	3's	4's 5's	Avg. Rate	poor 1's	2's	3's	4's 5's			
Camp Creek	Ravalli	2-031025-01	5.00	0	0	0	1	5.00	0	0	0	0	1	0.00	0	0	0	0	0	
Camp Creek	Gallatin	3-090988-01	4.00	0	0	1	0	4.00	0	0	0	1	0	0.00	0	0	0	0	0	
Canyon Creek	Beaverhead	3-021075-01	3.00	0	0	1	0	3.00	0	0	1	0	0	0.00	0	0	0	0	0	
Canyon Creek	Ravalli	2-031075-01	1.00	1	0	0	0	1.00	1	0	0	0	0	0.00	0	0	0	0	0	
Canyon Creek	Lincoln	1-110920-01	5.00	0	0	0	1	5.00	0	0	0	1	0.00	0	0	0	0	0	0	
Canyon Ferry Reservoir	Lewis & Clark/Broadwat	3-178832-05	2.31	215	105	151	51	47	2.00	203	99	146	47	43	2.42	12	6	5	4	4
Canyon Lake	Beaverhead	3-027550-03	3.00	0	0	1	0	0	3.00	0	0	1	0	0.00	0	0	0	0	0	0
Carnvall Pond	Rosebud	7-212400-20	1.00	1	0	0	0	0	1.00	1	0	0	0	0.00	0	0	0	0	0	0
Carp Lake	Deer Lodge	2-067515-03	2.00	0	1	0	0	0	0.00	0	0	0	0	2.00	0	1	0	0	0	0
Carter Pond	Fergus	4-164620-07	1.00	1	0	0	0	0	0.00	0	0	0	0	1.00	1	0	0	0	0	0
Carter Pond	Fergus	4-164621-08	1.67	2	0	1	0	0	1.00	2	0	1	0	0.00	0	0	0	0	0	0
Caruthers Lake	Powell	2-067524-20	3.67	1	0	0	0	2	3.00	1	0	0	0	2.00	0	0	0	0	0	0
Cass Pond #2	Cascade	4-178837-07	5.00	0	0	0	0	1	5.00	0	0	0	1	0.00	0	0	0	0	0	0
Castle Rock Lake	Rosebud	7-212527-08	2.97	6	10	8	9	6	2.00	6	10	8	9	5.00	0	0	0	0	0	1
Cataract Creek Reservoir	Madison	3-108460-20	4.50	0	0	1	0	3	4.00	0	0	1	0	3.00	0	0	0	0	0	0
Cataract Lake	Madison	3-137180-03	2.00	0	1	0	0	0	2.00	0	1	0	0	0.00	0	0	0	0	0	0
Cayuse Creek	Broadwater	3-171344-10	3.00	0	0	1	0	0	3.00	0	0	1	0	0.00	0	0	0	0	0	0
Cayuse Creek	Sweet Grass	5-221064-01	1.00	1	0	0	0	0	1.00	1	0	0	0	0.00	0	0	0	0	0	0
Cedar Creek	Mineral	2-051280-01	3.67	0	0	1	2	0	3.00	0	0	1	1	4.00	0	0	0	1	0	0
Cedar Creek	Madison	3-131120-01	3.00	1	0	0	0	1	0.00	0	0	0	0	3.00	1	0	0	0	1	0



Montana Fish, Wildlife and Parks
 Angler Satisfaction Ratings Sorted Alphabetically
 For The Entire Year
 March, 2001 Through February, 2002

Water Name	County	Water Code	Total					Resident					Nonresident							
			Avg. Rate	poor 1's	2's	3's	4's 5's	Avg. Rate	poor 1's	2's	3's	4's 5's	Avg. Rate	poor 1's	2's	3's	4's 5's			
Cedar Creek	Dawson	7-210116-02	1.00	1	0	0	0	0	0	0	1.00	1	0	0	0	0	0	0	0	0
Cedar Lake	Lake	1-075680-03	4.00	0	0	0	1	0	0	4.00	0	0	0	1	0	0	0	0	0	0
Cedar Lake	Lincoln	1-118080-03	1.00	2	0	0	0	0	0	1.00	2	0	0	0	0	0	0	0	0	0
Cedar Lake, Lower	Lincoln	1-119060-03	5.00	0	0	0	0	1	0	0.00	0	0	0	0	0	0	0	0	0	1
Cedar Log Lakes	Mineral	2-058544-03	4.50	0	0	0	1	1	4.00	0	0	0	1	1	0.00	0	0	0	0	0
Chain Lakes Coulee	Hill	6-150880-02	5.00	0	0	0	0	1	5.00	0	0	0	0	1	0.00	0	0	0	0	0
Checkerboard Creek	Meagher	4-181080-01	1.00	1	0	0	0	0	1.00	1	0	0	0	0	0.00	0	0	0	0	0
Cherry Lake	Madison	3-137280-20	4.00	0	0	0	1	0	4.00	0	0	0	1	0	0.00	0	0	0	0	0
Chiquita Lake	Madison	3-097714-03	4.00	0	0	0	1	0	4.00	0	0	0	1	0	0.00	0	0	0	0	0
Church Slough	Flathead	1-075710-04	1.67	4	1	0	1	0	1.00	4	1	0	1	0	0.00	0	0	0	0	0
Cibid Lake	Lincoln	1-118130-03	3.00	0	0	0	1	0	0.00	0	0	0	0	0	3.00	0	0	1	0	0
Clark Canyon Reservoir	Beaverhead	3-018610-05	2.30	50	29	35	8	13	2.00	22	17	22	3	10	2.07	28	12	13	5	3
Clark Fork River Drainage	Silver Bow	3-065765-10	5.00	0	0	0	0	1	5.00	0	0	0	0	1	0.00	0	0	0	0	0
Clark Fork River Drainage	Deer Lodge	2-067625-20	5.00	0	0	0	0	1	0.00	0	0	0	0	0	5.00	0	0	0	0	1
Clark Fork River Drainage	Granite	2-068140-20	1.00	2	0	0	0	0	1.00	1	0	0	0	0	1.00	1	0	0	0	0
Clark Fork River Sec 01	Sanders	1-051440-01	2.79	33	27	44	33	14	2.00	22	23	30	16	9	3.02	11	4	14	17	5
Clark Fork River Sec 02	Sanders/Mineral/Missou	2-051456-01	3.03	65	69	144	94	60	2.00	48	43	81	54	30	3.23	17	26	63	40	30
Clark Fork River Sec 03	Missoula/Granite/Powel	2-061121-01	2.97	31	33	47	45	22	2.00	25	22	33	32	13	3.15	6	11	14	13	9
Clark Fork River Sec 04	Powell/Deer Lodge/S Bo	2-061140-01	3.36	4	11	17	12	14	3.00	3	9	12	8	10	3.50	1	2	5	4	4
Clarks Fk Yellowstone Sec 1	Carbon	5-221162-02	2.67	2	2	3	1	1	2.00	2	1	3	1	0	3.50	0	1	0	0	1



Montana Fish, Wildlife and Parks
 Angler Satisfaction Ratings Sorted Alphabetically

For The Entire Year

March, 2001 Through February, 2002

Water Name	County	Water Code	Total					Resident					Nonresident							
			Avg. Rate	1's	2's	3's	4's	5's	Avg. Rate	1's	2's	3's	4's	5's	Avg. Rate	1's	2's	3's	4's	5's
Clarks Fk Yellowstone Sec 2	Carbon	5-221176-01	2.92	11	4	10	7	8	2.00	10	3	8	6	6	3.29	1	1	2	1	2
Clarks Fk Yellowstone Sec 3	Park	5-221190-01	2.73	1	4	4	1	1	2.00	1	2	2	1	1	2.50	0	2	2	0	0
Clarks Reservoir	Prairie	7-212450-03	1.00	1	0	0	0	0	1.00	1	0	0	0	0	0.00	0	0	0	0	0
Clayton Creek	Flathead	1-081540-01	2.00	0	1	0	0	0	2.00	0	1	0	0	0	0.00	0	0	0	0	0
Clayton Lake	Flathead	1-088340-03	2.50	0	1	1	0	0	2.00	0	1	1	0	0	0.00	0	0	0	0	0
Clear Creek	Blaine	6-150960-01	2.33	0	2	1	0	0	2.00	0	2	1	0	0	0.00	0	0	0	0	0
Clear Creek	Carbon	5-221204-01	4.50	0	0	0	1	1	4.00	0	0	0	1	0	5.00	0	0	0	0	1
Clearwater Lake	Missoula	2-046300-03	2.46	5	1	4	2	1	2.00	5	1	3	2	1	3.00	0	0	1	0	0
Clearwater Reservoir	Garfield	7-164720-08	1.00	1	0	0	0	0	1.00	1	0	0	0	0	0.00	0	0	0	0	0
Clearwater River	Missoula	2-041290-01	2.48	7	5	5	5	1	2.00	5	3	5	3	1	2.33	2	2	0	2	0
Clearwater River Trib	Missoula	2-041294-01	1.00	1	0	0	0	0	1.00	1	0	0	0	0	0.00	0	0	0	0	0
Cliff Lake	Madison	3-137320-03	3.44	3	1	5	3	6	3.00	1	1	3	3	4	3.00	2	0	2	0	2
Cliff Lake	Madison	3-137360-03	3.50	0	1	0	0	1	2.00	0	1	0	0	0	5.00	0	0	0	0	1
Cloverleaf Lakes	Carbon	5-227468-03	4.00	0	0	0	1	0	0.00	0	0	0	0	0	4.00	0	0	0	1	0
Clovis Gulch	Madison	3-011400-01	2.00	0	1	0	0	0	2.00	0	1	0	0	0	0.00	0	0	0	0	0
Coffin Lakes	Gallatin	3-137400-03	3.50	0	0	1	1	0	4.00	0	0	0	1	0	3.00	0	0	1	0	0
Cold Creek Lake	Missoula	2-075790-03	3.50	0	0	1	1	0	3.00	0	0	1	1	0	0.00	0	0	0	0	0
Cold Lake	Missoula	1-075800-03	4.33	0	0	1	0	2	4.00	0	0	1	0	2	0.00	0	0	0	0	0
Cold Lake	Missoula	1-076445-03	5.00	0	0	0	0	1	5.00	0	0	0	0	1	0.00	0	0	0	0	0
Cole Creek	Carbon	5-221260-01	1.00	1	0	0	0	0	1.00	1	0	0	0	0	0.00	0	0	0	0	0

Montana Fish, Wildlife and Parks
 Angler Satisfaction Ratings Sorted Alphabetically
 For The Entire Year
 March, 2001 Through February, 2002

Water Name	County	Water Code	Total					Resident					Nonresident							
			Avg. Rate	1's	2's	3's	4's 5's	Avg. Rate	1's	2's	3's	4's 5's	Avg. Rate	1's	2's	3's	4's 5's			
Condon Creek	Missoula/Lake	1-070880-01	5.00	0	0	0	1	1	5.00	0	0	0	0	1	0.00	0	0	0	0	0
Confederate Gulch	Broadwater	3-171664-01	5.00	0	0	0	1	1	5.00	0	0	0	0	1	0.00	0	0	0	0	0
Conklin Lake	Madison	3-137440-03	3.00	0	0	1	0	0	3.00	0	0	1	0	0.00	0	0	0	0	0	0
Cooney Reservoir	Carbon	5-227518-05	2.09	84	49	45	11	12	2.00	80	49	42	11	10	2.56	4	0	3	0	2
Coopers Lake	Powell	2-046330-03	1.80	3	0	2	0	0	1.00	3	0	1	0	0	3.00	0	0	1	0	0
Copper Creek	Lewis & Clark	2-041440-01	2.00	0	2	0	0	0	2.00	0	2	0	0	0	0.00	0	0	0	0	0
Copper Creek	Granite	2-061273-01	1.00	1	0	0	0	0	0.00	0	0	0	0	0	1.00	1	0	0	0	0
Copper Creek	Granite	2-061292-01	2.00	0	1	0	0	0	0.00	0	0	0	0	0	2.00	0	1	0	0	0
Copper Creek Lake #1	Granite	2-067562-03	3.00	0	0	1	0	0	3.00	0	0	1	0	0	0.00	0	0	0	0	0
Copper Lake	Lewis & Clark	2-046360-03	3.00	0	0	1	0	0	0.00	0	0	0	0	0	3.00	0	0	1	0	0
Copper Lake	Mineral	2-058607-03	3.00	0	0	1	0	0	3.00	0	0	1	0	0	0.00	0	0	0	0	0
Corner Lake	Park	5-227532-03	2.00	0	2	0	0	0	2.00	0	1	0	0	0	2.00	0	1	0	0	0
Cottonwood Creek	Madison	3-011620-01	3.00	0	0	1	0	0	3.00	0	0	1	0	0	0.00	0	0	0	0	0
Cottonwood Creek	Powell	2-041500-01	2.00	0	1	0	0	0	2.00	0	1	0	0	0	0.00	0	0	0	0	0
Cottonwood Creek	Jefferson	3-101960-10	3.00	0	0	1	0	0	3.00	0	0	1	0	0	0.00	0	0	0	0	0
Cottonwood Creek	Carbon	5-221400-01	3.50	0	0	1	1	0	3.00	0	0	1	1	0	0.00	0	0	0	0	0
Cottonwood Lake	Missoula	2-046390-03	2.25	1	2	0	1	0	2.00	1	2	0	1	0	0.00	0	0	0	0	0
Cottonwood Lake	Jefferson	3-108480-03	4.00	0	0	0	1	0	4.00	0	0	0	1	0	0.00	0	0	0	0	0
Cottonwood Lake	Park	3-227537-05	4.00	0	0	0	1	0	4.00	0	0	0	1	0	0.00	0	0	0	0	0
Cougar Creek	Gallatin	3-131360-01	4.00	0	0	0	1	0	4.00	0	0	0	1	0	0.00	0	0	0	0	0



Montana Fish, Wildlife and Parks
 Angler Satisfaction Ratings Sorted Alphabetically
 For The Entire Year

March, 2001 Through February, 2002

Water Name	County	Water Code	Total					Resident					Nonresident						
			poor - - - excellent					poor - - - excellent					poor - - - excellent						
			1's	2's	3's	4's	5's	1's	2's	3's	4's	5's	1's	2's	3's	4's	5's		
Cow Creek Reservoir	Blaine	6-164789-20	1	1	0	2	0	2.00	1	1	0	2	0	0.00	0	0	0	0	0
Cramer Creek	Missoula	2-061444-01	0	1	0	0	0	2.00	0	1	0	0	0	0.00	0	0	0	0	0
Cramer Creek	Flathead	1-070890-10	0	1	0	0	0	2.00	0	1	0	0	0	0.00	0	0	0	0	0
Crater Lake	Flathead	1-088400-03	1	0	0	2	0	3.00	1	0	0	2	0	0.00	0	0	0	0	0
Crawford Pond	Fallon	7-121225-30	0	0	0	0	1	5.00	0	0	0	0	1	0.00	0	0	0	0	0
Crazy Creek	Ravalli	2-031500-01	0	0	0	0	1	5.00	0	0	0	0	1	0.00	0	0	0	0	0
Creston Lake	Flathead	1-075900-03	0	0	0	0	1	5.00	0	0	0	0	1	0.00	0	0	0	0	0
Cripple Horse Creek	Lincoln	1-111520-01	0	1	0	0	0	2.00	0	1	0	0	0	0.00	0	0	0	0	0
Cripps Pond	Fergus	4-164800-08	2	0	0	0	0	1.00	2	0	0	0	0	0.00	0	0	0	0	0
Crossover Reservoir	Fergus	4-164825-07	0	0	1	0	0	3.00	0	0	1	0	0	0.00	0	0	0	0	0
Crow Creek	Lewis & Clark	2-041560-01	0	1	0	0	0	2.00	0	1	0	0	0	0.00	0	0	0	0	0
Crow Creek	Broadwater	3-171888-01	0	2	2	2	2	4.00	0	0	2	2	2	2.00	0	2	0	0	0
Crow Creek Sec 01	Lake	1-071000-01	0	2	1	1	1	3.00	0	2	1	1	1	0.00	0	0	0	0	0
Crow Lake	Carbon	5-227602-03	0	0	0	1	0	4.00	0	0	0	1	0	0.00	0	0	0	0	0
Crow Reservoir, Lower	Lake	1-077520-05	2	2	2	0	1	2.00	2	2	2	0	1	0.00	0	0	0	0	0
Crystal Lake	Beaverhead	3-027675-03	0	1	0	0	0	2.00	0	1	0	0	0	0.00	0	0	0	0	0
Crystal Lake	Mineral	2-058656-03	0	0	0	0	1	5.00	0	0	0	0	1	0.00	0	0	0	0	0
Crystal Lake	Missoula	1-075940-03	1	3	1	0	2	3.00	0	1	1	0	1	2.50	1	2	0	0	1
Crystal Lake	Lincoln	1-118180-03	4	1	5	0	1	2.00	4	1	5	0	1	0.00	0	0	0	0	0
Crystal Lake	Fergus	4-164840-03	3	1	1	2	0	2.00	3	1	1	1	0	4.00	0	0	0	1	0



Montana Fish, Wildlife and Parks
 Angler Satisfaction Ratings Sorted Alphabetically
 For The Entire Year
 March, 2001 Through February, 2002

Water Name	County	Water Code	Total					Resident					Nonresident							
			Avg. Rate	1's	2's	3's	4's 5's	Avg. Rate	1's	2's	3's	4's 5's	Avg. Rate	1's	2's	3's	4's 5's			
Cub Creek	Ravalli	2-031550-10	5.00	0	0	0	0	1	5.00	0	0	0	0	1	0.00	0	0	0	0	0
Current Reservoir	Phillips	6-164870-07	3.00	1	0	0	2	0	3.00	1	0	0	2	0	0.00	0	0	0	0	0
Cut Bank Creek Sec 02	Glacier	4-141120-01	2.25	1	1	2	0	0	2.00	1	1	2	0	0	0.00	0	0	0	0	0
Cyclone Lake	Flathead	1-088480-03	4.00	0	0	0	1	0	4.00	0	0	0	1	0	0.00	0	0	0	0	0
Dailey Lake	Park	3-227644-03	2.21	12	7	5	2	3	2.00	9	7	4	2	3	1.50	3	0	1	0	0
Daly Creek	Ravalli	2-031600-01	5.00	0	0	0	0	1	5.00	0	0	0	0	1	0.00	0	0	0	0	0
Danaher Creek	Lewis & Clark/Powell	1-081900-01	4.67	0	0	0	1	2	4.00	0	0	0	1	2	0.00	0	0	0	0	0
David Creek	Beaverhead	3-021575-01	5.00	0	0	0	0	1	5.00	0	0	0	0	1	0.00	0	0	0	0	0
Dawson Lake	Glacier	4-147240-03	4.00	0	0	0	1	0	0.00	0	0	0	0	0	4.00	0	0	0	1	0
Dead Man Lake	Beaverhead	3-018720-03	2.00	0	1	0	0	0	0.00	0	0	0	0	0	2.00	0	1	0	0	0
Dead Mans Lake	Granite	2-067619-03	5.00	0	0	0	0	1	5.00	0	0	0	0	1	0.00	0	0	0	0	0
Deadman Creek	Carbon	5-221666-10	1.00	1	0	0	0	0	0.00	0	0	0	0	0	1.00	1	0	0	0	0
Deadmans Basin Reservoir	Wheatland	5-187540-05	2.13	6	3	6	1	0	2.00	6	3	5	1	0	3.00	0	0	1	0	0
Dearborn River	Lewis & Clark/Cascade	4-172064-01	2.72	3	4	6	5	0	2.00	2	2	4	5	0	2.20	1	2	2	0	0
Deep Creek	Deer Lodge	3-021625-01	2.33	1	0	2	0	0	2.00	1	0	2	0	0	0.00	0	0	0	0	0
Deep Creek	Missoula	2-051920-01	3.00	0	0	1	0	0	0.00	0	0	0	0	0	3.00	0	0	1	0	0
Deep Creek	Teton	4-141320-01	3.00	0	0	1	0	0	3.00	0	0	1	0	0	0.00	0	0	0	0	0
Deep Creek	Broadwater	3-172080-01	3.80	0	1	1	1	2	4.00	0	0	0	1	2	2.50	0	1	1	0	0
Deer Creek	Missoula	2-041680-01	5.00	0	0	0	0	1	5.00	0	0	0	0	1	0.00	0	0	0	0	0
Deer Creek	Mineral	2-051968-01	2.00	0	1	0	0	0	0.00	0	0	0	0	0	2.00	0	1	0	0	0



Montana Fish, Wildlife and Parks
 Angler Satisfaction Ratings Sorted Alphabetically

For The Entire Year

March, 2001 Through February, 2002

Water Name	County	Water Code	Total					Resident					Nonresident							
			poor - - - excellent					poor - - - excellent					poor - - - excellent							
			1's	2's	3's	4's	5's	Avg. Rate	1's	2's	3's	4's	5's	Avg. Rate	1's	2's	3's	4's	5's	Avg. Rate
Deer Creek	Madison	3-131600-10	1	0	0	0	0	1.00	1	0	0	0	0	1.00	1	0	0	0	0	0.00
Deerhead Lake	Beaverhead	3-027725-03	1	0	1	0	1	3.00	1	0	1	0	1	3.00	1	0	1	0	1	0.00
Delmo Lake	Jefferson	3-108600-05	0	1	1	0	0	2.50	0	1	1	0	0	2.00	0	1	1	0	0	0.00
Diamond Lake	Mineral	2-058720-03	1	0	0	0	0	1.00	1	0	0	0	0	1.00	1	0	0	0	0	0.00
Diamond Lake	Flathead	1-088505-03	1	0	0	0	0	1.00	1	0	0	0	0	1.00	1	0	0	0	0	0.00
Diaphanous Lake	Sweet Grass	5-227689-03	1	0	0	0	0	1.00	1	0	0	0	0	1.00	1	0	0	0	0	0.00
Dickey Lake	Flathead	1-088510-20	0	0	1	0	0	3.00	0	0	1	0	0	3.00	0	0	1	0	0	0.00
Dickey Lake	Lincoln	1-118220-03	1	1	1	0	1	2.75	1	1	1	0	1	2.00	1	1	1	0	1	0.00
Diversion Lake	Lewis & Clark/Teton	4-207150-05	1	0	1	0	0	2.00	1	0	1	0	0	2.00	1	0	1	0	0	0.00
Dog Creek	Powell	2-061691-01	0	1	1	0	2	3.75	0	1	1	0	2	3.00	0	1	1	0	2	0.00
Dog Creek	Flathead	1-071200-01	0	0	1	0	0	3.00	0	0	1	0	0	3.00	0	0	1	0	0	0.00
Dog Creek	Lewis & Clark	4-172256-01	0	1	0	1	0	3.00	0	1	0	1	0	3.00	0	1	0	1	0	0.00
Dog Lake	Flathead	1-075980-03	2	0	0	0	0	1.00	2	0	0	0	0	1.00	2	0	0	0	0	0.00
Dollar Lake	Flathead	1-076000-03	0	0	0	2	0	4.00	0	0	2	0	0	4.00	0	0	2	0	0	0.00
Dolus Lake #1	Powell	2-067638-03	0	1	0	0	0	2.00	0	1	0	0	0	2.00	0	1	0	0	0	0.00
Dolus Lake #2	Powell	2-067639-03	0	0	0	1	0	4.00	0	0	1	0	0	4.00	0	0	1	0	0	0.00
Dora Thorn Lake	Granite	2-067676-03	0	0	1	0	0	3.00	0	0	1	0	0	3.00	0	0	1	0	0	0.00
Douglas Creek	Powell	2-041830-01	0	0	0	0	1	5.00	0	0	0	1	0	5.00	0	0	0	1	0	0.00
Drag Creek Reservoir	Petroleum	4-187560-07	0	1	0	0	0	2.00	0	1	0	0	0	2.00	0	1	0	0	0	0.00
Dredge Cut Trout Pond	Valley	6-165145-07	2	0	1	0	0	1.67	2	0	1	0	0	2.00	1	0	1	0	0	1.00



Montana Fish, Wildlife and Parks
Angler Satisfaction Ratings Sorted Alphabetically
For The Entire Year
March, 2001 Through February, 2002

Water Name	County	Water Code	Total					Resident					Nonresident																	
			Avg. Rate	poor - - - excellent					Avg. Rate	poor - - - excellent					Avg. Rate	poor - - - excellent														
				1's	2's	3's	4's	5's		1's	2's	3's	4's	5's		1's	2's	3's	4's	5's										
Dry Blood Reservoir	Petroleum	4-187565-30	1.00	1	0	0	0	0	1	0	0	0	0	0	0	0	0	0	0	0	0	0	0	0	0	0	0	0		
Dry Creek	Mineral	2-052160-01	3.00	0	0	1	0	0	0	0	1	0	0	0	0	0	0	0	0	0	0	0	0	0	0	0	0	0	0	
Dry Creek	Gallatin	3-091520-01	3.00	0	0	1	0	0	0	0	1	0	0	0	0	0	0	0	0	0	0	0	0	0	0	0	0	0	0	
Dry Creek	Lincoln	1-111880-01	3.00	0	0	1	0	0	0	0	0	0	0	0	0	0	0	0	0	0	0	0	0	0	0	0	0	0	0	
Dry Creek	Broadwater	3-172336-01	5.00	0	0	0	0	1	0	0	0	0	0	0	0	0	0	0	0	0	0	0	0	0	0	0	0	0	0	
Dry Fork Reservoir	Sanders	1-076040-06	3.60	0	1	2	0	2	0	0	1	2	0	2	0	0	0	0	0	0	0	0	0	0	0	0	0	0	0	
Dry Wolf Creek	Judith Basin	4-161260-01	3.00	1	0	2	0	1	0	0	2	0	1	0	0	0	0	0	0	0	0	0	0	0	0	0	0	0	0	
Dry Wolf Creek	Judith Basin/Fergus	4-161280-01	3.00	0	0	1	0	0	0	0	1	0	0	0	0	0	0	0	0	0	0	0	0	0	0	0	0	0	0	
Ducharme Lake	Lake	1-079420-03	1.00	1	0	0	0	0	0	0	0	0	0	0	0	0	0	0	0	0	0	0	0	0	0	0	0	0	0	
Duck Creek	Gallatin	3-131880-01	1.67	2	0	1	0	0	0	0	0	0	0	0	0	0	0	0	0	0	0	0	0	0	0	0	0	0	0	
Duck Creek	Broadwater	3-172432-01	4.00	0	0	0	1	0	0	0	0	0	0	0	0	0	0	0	0	0	0	0	0	0	0	0	0	0	0	
Duck Creek	Teton	4-201800-01	3.00	0	0	1	0	0	0	0	0	0	0	0	0	0	0	0	0	0	0	0	0	0	0	0	0	0	0	
Duck Lake	Flathead	1-076060-03	3.50	0	0	1	1	0	0	0	0	0	0	0	0	0	0	0	0	0	0	0	0	0	0	0	0	0	0	
Duck Lake	Glacier	4-191000-03	2.74	8	6	8	4	5	0	0	0	0	0	0	0	0	0	0	0	0	0	0	0	0	0	0	0	0	0	
Duck Lake	Carbon	5-227695-03	3.00	1	0	1	0	1	0	0	0	0	0	0	0	0	0	0	0	0	0	0	0	0	0	0	0	0	0	0
Duggan Lake	Carbon	5-227697-03	1.00	1	0	0	0	0	0	0	0	0	0	0	0	0	0	0	0	0	0	0	0	0	0	0	0	0	0	0
Dupuyer Creek	Pondera/Teton	4-141640-01	3.25	0	1	2	0	1	0	0	0	0	0	0	0	0	0	0	0	0	0	0	0	0	0	0	0	0	0	0
E Fk Bitterroot River	Ravalli	2-031950-01	3.68	0	3	7	6	6	0	0	0	0	0	0	0	0	0	0	0	0	0	0	0	0	0	0	0	0	0	0
E Fk Blacktail Deer Creek	Beaverhead	3-012380-01	3.00	0	0	1	0	0	0	0	0	0	0	0	0	0	0	0	0	0	0	0	0	0	0	0	0	0	0	0
E Fk Boulder River	Sweet Grass	5-222114-01	3.00	0	0	1	0	0	0	0	0	0	0	0	0	0	0	0	0	0	0	0	0	0	0	0	0	0	0	0



Montana Fish, Wildlife and Parks
 Angler Satisfaction Ratings Sorted Alphabetically

For The Entire Year

March, 2001 Through February, 2002

Water Name	County	Water Code	Total					Resident					Nonresident															
			poor - - - - excellent					poor - - - - excellent					poor - - - - excellent															
			1's	2's	3's	4's	5's	1's	2's	3's	4's	5's	1's	2's	3's	4's	5's											
E Fk Bull River	Sanders	1-052272-01	3.00	0	0	1	0	0	3.00	0	0	1	0	0	0	0	0	0	0	0	0	0	0	0	0	0	0	0
E Fk Pipe Creek	Lincoln	1-112020-01	1.00	1	0	0	0	0	1.00	1	0	0	0	0	0	0	0	0	0	0	0	0	0	0	0	0	0	0
E Fk Rock Creek	Sanders	1-052400-01	4.00	0	0	0	1	0	4.00	0	0	0	1	0	0	0	0	0	0	0	0	0	0	0	0	0	0	0
E Fk Rock Creek	Granite	2-061938-01	1.00	1	0	0	0	0	1.00	1	0	0	0	0	0	0	0	0	0	0	0	0	0	0	0	0	0	0
E Fk Spring Creek Reservoir	Fergus	4-164950-07	2.00	8	1	1	2	1	2.00	8	1	1	2	1	0	0	0	0	0	0	0	0	0	0	0	0	0	0
Earthquake Lake	Madison	3-138160-03	2.68	4	3	8	3	1	3.00	1	2	3	2	1	2.40	3	1	5	1	0	0	0	0	0	0	0	0	0
East Boulder River	Sweet Grass	5-222002-01	1.00	1	0	0	0	0	0.00	0	0	0	0	0	1.00	1	0	0	0	0	0	0	0	0	0	0	0	0
East Fork Reservoir	Granite	2-067695-05	2.16	9	5	1	1	3	2.00	7	3	1	0	2	2.50	2	2	0	1	1	0	0	0	0	0	0	0	0
East Fork Reservoir	Hill	6-155090-07	2.25	0	3	1	0	0	2.00	0	3	1	0	0	0.00	0	0	0	0	0	0	0	0	0	0	0	0	0
East Gallatin River	Gallatin	3-091710-01	2.90	11	16	29	20	5	2.00	7	12	25	19	3	2.53	4	4	4	1	2	0	0	0	0	0	0	0	0
East Rosebud Creek	Carbon	5-222254-01	2.90	3	7	12	6	2	3.00	2	5	7	5	2	2.67	1	2	5	1	0	0	0	0	0	0	0	0	0
East Rosebud Lake	Carbon	5-227714-03	2.46	2	4	6	1	0	2.00	1	3	5	1	0	2.00	1	1	1	0	0	0	0	0	0	0	0	0	0
Echo Lake	Granite	2-067733-03	2.36	4	5	2	2	1	2.00	4	4	1	2	1	2.50	0	1	1	0	0	0	0	0	0	0	0	0	0
Echo Lake	Flathead	1-076180-03	2.24	12	15	17	0	2	2.00	10	14	16	0	1	2.40	2	1	1	0	1	0	0	0	0	0	0	0	0
Edith Lake	Granite	2-067752-03	1.00	1	0	0	0	0	1.00	1	0	0	0	0	0.00	0	0	0	0	0	0	0	0	0	0	0	0	0
Edith Lake	Meagher	4-178912-03	3.00	0	0	1	0	0	3.00	0	0	1	0	0	0.00	0	0	0	0	0	0	0	0	0	0	0	0	0
Effie Creek	Beaverhead	3-022025-01	4.00	0	0	0	1	0	4.00	0	0	0	1	0	0.00	0	0	0	0	0	0	0	0	0	0	0	0	0
Egan Slough	Flathead	1-076190-04	3.00	1	0	1	0	1	3.00	1	0	1	0	1	0.00	0	0	0	0	0	0	0	0	0	0	0	0	0
Eightmile Creek	Ravalli	2-032075-01	4.00	0	0	0	1	0	4.00	0	0	0	1	0	0.00	0	0	0	0	0	0	0	0	0	0	0	0	0
Eightmile Creek	Madison	3-132080-10	3.00	0	0	1	0	0	3.00	0	0	1	0	0	0.00	0	0	0	0	0	0	0	0	0	0	0	0	0



Montana Fish, Wildlife and Parks
Angler Satisfaction Ratings Sorted Alphabetically
For The Entire Year
March, 2001 Through February, 2002

Water Name	County	Water Code	Total					Resident					Nonresident														
			poor - - - excellent		Avg. Rate	poor - - - excellent		Avg. Rate	poor - - - excellent		Avg. Rate	poor - - - excellent		Avg. Rate													
			1's	2's		3's	4's		5's	1's		2's	3's		4's	5's	1's	2's	3's	4's	5's						
Eightmile Creek	Meagher	4-172592-01	0	0	0	1	0	4.00	0	0	0	1	0	0.00	0	0	0	1	0	0	0	0	0	0	0	0	0
Elbow Lake	Missoula	2-046510-03	1	1	1	0	0	2.00	1	1	1	0	0	0.00	0	0	0	0	0	0	0	0	0	0	0	0	0
Elbow Lake	Powell	2-067765-03	1	0	0	0	0	1.00	1	0	0	0	0	0.00	0	0	0	0	0	0	0	0	0	0	0	0	0
Elelehum Lake	Flathead	1-088539-03	1	0	0	0	0	1.00	1	0	0	0	0	0.00	0	0	0	0	0	0	0	0	0	0	0	0	0
Elizabeth Lake	Pondera	4-147280-20	0	0	0	0	1	5.00	0	0	0	0	1	0.00	0	0	0	0	0	0	0	0	0	0	0	0	0
Elk Creek	Madison	3-012580-01	0	0	1	0	0	0.00	0	0	0	0	0	0.00	0	0	0	0	0	0	0	0	0	0	0	0	0
Elk Creek	Missoula	2-042190-01	0	0	1	0	2	4.00	0	0	1	0	1	5.00	0	0	0	0	0	0	0	0	0	0	0	0	1
Elk Creek	Lincoln	1-112120-01	0	1	0	0	0	0.00	0	0	0	0	0	2.00	0	0	0	0	0	0	0	0	0	0	0	0	0
Elk Creek	Meagher	4-172608-01	1	0	0	0	0	1.00	1	0	0	0	0	0.00	0	0	0	0	0	0	0	0	0	0	0	0	0
Elk Creek	Lewis & Clark	4-202000-01	1	0	0	0	1	3.00	1	0	0	0	1	0.00	0	0	0	0	0	0	0	0	0	0	0	0	0
Elk Creek Reservoir	Stillwater	5-187645-07	0	0	0	1	0	4.00	0	0	0	1	0	0.00	0	0	0	0	0	0	0	0	0	0	0	0	0
Elk Lake	Beaverhead	3-018780-03	6	1	1	0	4	2.00	3	0	1	0	2	2.50	3	1	0	0	0	0	0	0	0	0	0	0	2
Elk Lake	Sanders	1-058768-03	1	0	2	1	0	2.00	1	0	2	1	0	0.00	0	0	0	0	0	0	0	0	0	0	0	0	0
Elk Lake	Carbon	5-227756-03	0	1	0	0	0	2.00	0	1	0	0	0	0.00	0	0	0	0	0	0	0	0	0	0	0	0	0
Elkhorn Creek	Jefferson	3-102640-01	0	0	1	0	0	3.00	0	0	0	0	1	0.00	0	0	0	0	0	0	0	0	0	0	0	0	0
Elliston Creek	Powell	2-062090-01	1	0	0	0	0	0.00	0	0	0	0	0	1.00	1	0	0	0	0	0	0	0	0	0	0	0	0
Elsina Lake	Missoula	2-046540-03	1	0	0	0	0	1.00	1	0	0	0	0	0.00	0	0	0	0	0	0	0	0	0	0	0	0	0
Emerald Lake	Beaverhead	3-018790-07	1	0	0	0	0	0.00	0	0	0	0	0	1.00	1	0	0	0	0	0	0	0	0	0	0	0	0
Emerald Lake	Gallatin	3-097980-03	0	0	0	2	0	4.00	0	0	0	1	4.00	0	0	0	0	0	0	0	0	0	0	0	0	0	1
Emerald Lake	Stillwater	5-227812-03	5	1	9	3	5	3.00	5	1	9	2	5	4.00	0	0	0	0	0	0	0	0	0	0	0	0	1



Montana Fish, Wildlife and Parks
 Angler Satisfaction Ratings Sorted Alphabetically
 For The Entire Year
 March, 2001 Through February, 2002

Water Name	County	Water Code	Total					Resident					Nonresident														
			poor - - - - excellent					poor - - - - excellent					poor - - - - excellent														
			1's	2's	3's	4's	5's	1's	2's	3's	4's	5's	1's	2's	3's	4's	5's										
Emigrant Creek	Park	3-222366-01	0	0	1	0	0	3.00	0	0	1	0	0	0.00	0	0	0	0	0	0	0	0	0	0	0	0	0
Ennis Lake	Madison	3-137560-05	14	7	7	4	9	2.00	9	6	6	3	7	2.40	5	1	1	1	2								
Ester Lake	Phillips	6-155120-08	1	0	0	0	1	3.00	1	0	0	0	1	0.00	0	0	0	0	0								
Estler Lake	Beaverhead	3-018800-03	0	0	1	1	2	4.00	0	0	1	1	1	5.00	0	0	0	0	1								
Eureka Reservoir	Teton	4-147320-05	10	2	3	1	0	1.00	10	2	3	1	0	0.00	0	0	0	0	0								
Evans Lake	Sanders	1-058790-03	0	0	1	0	0	0.00	0	0	0	0	0	3.00	0	0	1	0	0								
Evans Pond	Judith Basin	4-165079-07	1	0	0	0	0	1.00	1	0	0	0	0	0.00	0	0	0	0	0								
Eyraud Lake	Teton	4-146840-04	2	0	1	0	0	1.00	2	0	1	0	0	0.00	0	0	0	0	0								
Faber Reservoir	Blaine	6-155140-07	0	3	0	0	0	2.00	0	3	0	0	0	0.00	0	0	0	0	0								
Fairy Lake	Gallatin	3-227826-03	3	0	1	1	0	1.00	3	0	0	1	0	3.00	0	0	1	0	0								
Fatzinger Reservoir	Richland	7-213001-08	0	1	0	0	1	3.00	0	1	0	0	1	0.00	0	0	0	0	0								
Fawn Lake	Flathead	1-088545-03	1	0	0	0	0	1.00	1	0	0	0	0	0.00	0	0	0	0	0								
Fennon Slough	Flathead	1-076315-04	1	0	0	0	0	1.00	1	0	0	0	0	0.00	0	0	0	0	0								
Fish & Game Hdq Pond #1	Gallatin	3-098018-07	1	0	0	1	1	3.00	1	0	0	1	1	0.00	0	0	0	0	0								
Fish Creek	Missoula	2-042400-01	0	0	1	2	0	3.00	0	0	1	2	0	0.00	0	0	0	0	0								
Fish Creek	Mineral	2-052768-01	9	4	7	9	2	2.00	8	3	4	7	1	3.13	1	1	3	2	1								
Fish Creek	Gallatin	3-091938-01	0	0	1	0	0	3.00	0	0	1	0	0	0.00	0	0	0	0	0								
Fish Lake	Lincoln	1-076385-03	3	1	2	2	0	2.00	3	1	2	2	0	0.00	0	0	0	0	0								
Fish Lake	Sweet Grass	5-227896-03	0	0	0	1	1	4.00	0	0	0	1	1	0.00	0	0	0	0	0								
Fish Lakes	Lincoln	1-118300-03	2	0	1	0	1	2.00	2	0	1	0	1	0.00	0	0	0	0	0								



Montana Fish, Wildlife and Parks
Angler Satisfaction Ratings Sorted Alphabetically
For The Entire Year
March, 2001 Through February, 2002

Water Name	County	Water Code	Total					Resident					Nonresident															
			Avg. Rate	poor 1's	2's	3's	4's 5's	Avg. Rate	poor 1's	2's	3's	4's 5's	Avg. Rate	poor 1's	2's	3's	4's 5's											
Fisher Lake	Granite	2-067809-03	2.00	0	1	0	0	0	0	0	2.00	0	1	0	0	0	0	0	0	0	0	0	0	0	0	0	0	
Fisher River	Lincoln	1-112320-01	2.40	5	3	4	2	1	2.00	5	3	4	2	1	2.00	0	0	0	0	0	0	0	0	0	0	0	0	0
Fishtail Creek	Stillwater	5-222492-01	3.50	0	0	1	1	0	3.00	0	0	1	0	0	4.00	0	0	0	1	0	0	0	0	0	0	1	0	0
Fishtrap Lake	Sanders	1-058800-03	2.67	2	3	1	2	1	2.00	1	3	1	2	1	1.00	1	0	0	0	0	0	0	0	0	0	0	0	0
Flagstaff Creek	Meagher	4-182580-01	1.00	1	0	0	0	0	1.00	1	0	0	0	0	0.00	0	0	0	0	0	0	0	0	0	0	0	0	0
Flat Creek	Mineral	2-052816-01	3.00	0	0	1	0	0	3.00	0	0	1	0	0	0.00	0	0	0	0	0	0	0	0	0	0	0	0	0
Flat Creek	Garfield	7-161565-02	3.00	0	0	1	0	0	3.00	0	0	1	0	0	0.00	0	0	0	1	0	0	0	0	0	0	0	0	0
Flat Creek	Lewis & Clark/Cascade	4-172800-01	4.00	0	0	0	1	0	4.00	0	0	0	1	0	0.00	0	0	0	0	1	0	0	0	0	0	0	0	0
Flathead Lake	Flathead/Lake	1-076400-03	2.71	75	57	79	52	35	2.00	56	48	67	36	22	2.93	19	9	12	16	13								
Flathead River Drainage	Flathead	1-071530-10	1.00	1	0	0	0	0	0.00	0	0	0	0	0	1.00	1	0	0	0	0	0	0	0	0	0	0	0	0
Flathead River Drainage	Flathead	1-076395-20	3.75	0	1	0	2	1	3.00	0	1	0	1	0	4.50	0	0	0	1	1								
Flathead River Drainage	Flathead	1-082765-10	3.00	0	1	0	1	0	2.00	0	1	0	0	0	4.00	0	0	0	0	1								
Flathead River Drainage	Flathead	1-088555-20	5.00	0	0	0	0	1	5.00	0	0	0	0	1	0.00	0	0	0	0	0	0	0	0	0	0	0	0	0
Flathead River Sec 01	Sanders/Lake	1-071540-01	3.03	6	5	8	8	5	3.00	4	5	6	7	3	3.14	2	0	2	1	2								
Flathead River Sec 02	Flathead	1-071560-01	2.28	52	46	46	16	7	2.00	35	35	30	12	4	2.31	17	11	16	4	3								
Flint Creek Sec 01	Granite	2-062242-01	2.96	4	5	10	6	3	3.00	3	5	7	6	3	2.50	1	0	3	0	0								
Fly Lake	Missoula	2-046596-03	4.00	0	0	1	0	1	4.00	0	0	1	0	1	0.00	0	0	0	0	0	0	0	0	0	0	0	0	0
Foolhen Lake	Beaverhead	3-027875-03	1.00	1	0	0	0	0	1.00	1	0	0	0	0	0.00	0	0	0	0	0	0	0	0	0	0	0	0	0
Foolhen Lake	Ravalli	2-037900-03	3.00	0	0	1	0	0	3.00	0	0	1	0	0	0.00	0	0	0	0	0	0	0	0	0	0	0	0	0
Ford Creek	Lewis & Clark	4-202150-01	2.00	1	1	1	0	0	2.00	1	0	1	0	0	2.00	0	1	0	0	0								



Montana Fish, Wildlife and Parks
 Angler Satisfaction Ratings Sorted Alphabetically
 For The Entire Year
 March, 2001 Through February, 2002

Water Name	County	Water Code	Total					Resident					Nonresident							
			Avg. Rate	1's	2's	3's	4's	5's	Avg. Rate	1's	2's	3's	4's	5's	Avg. Rate	1's	2's	3's	4's	5's
Forest Lake	Jefferson	3-178940-20	1.00	1	0	0	0	0	1.00	1	0	0	0	0	0	0	0	0	0	0
Forest Lake	Meagher	4-187510-03	3.17	2	0	1	1	2	4.00	0	0	1	1	1	2.33	2	0	0	0	1
Fort Belknap Indian Reserv	Blaine	6-165130-20	2.00	1	1	1	0	0	2.00	1	1	1	0	0	0.00	0	0	0	0	0
Fort Keogh Gravel Pits	Custer	7-213196-30	1.00	1	0	0	0	0	1.00	1	0	0	0	0	0.00	0	0	0	0	0
Fort. Peck Lake	Valley/McCone	6-165140-06	2.05	240	115	97	45	26	1.00	211	97	81	28	21	2.42	29	18	16	17	5
Fort Peck Rearing Ponds	Valley	6-165138-08	4.00	0	0	0	1	0	4.00	0	0	0	1	0	0.00	0	0	0	0	0
Fortine Creek	Lincoln	1-112460-01	2.00	1	0	1	0	0	2.00	1	0	1	0	0	0.00	0	0	0	0	0
Fossil Lake	Carbon	5-227924-03	5.00	0	0	0	0	1	0.00	0	0	0	0	0	5.00	0	0	0	0	1
Four Horn Lake	Glacier	4-147400-03	3.00	0	1	0	1	0	2.00	0	1	0	0	0	4.00	0	0	0	1	0
Fourmile Creek	Meagher	4-172816-01	3.00	0	0	2	0	0	3.00	0	0	1	0	0	3.00	0	0	1	0	0
Foy Lake	Flathead	1-076420-03	2.59	10	6	11	2	5	2.00	10	6	11	2	4	5.00	0	0	0	0	1
Fran Lake	Missoula	1-076435-03	2.00	0	1	0	0	0	2.00	0	1	0	0	0	0.00	0	0	0	0	0
Frank Lake	Lincoln	1-118340-03	2.95	7	9	11	11	5	2.00	7	9	11	10	5	4.00	0	0	0	1	0
Fred Burr Creek	Ravalli	2-032250-01	2.00	0	1	0	0	0	2.00	0	1	0	0	0	0.00	0	0	0	0	0
Fred Burr Creek	Powell	2-060855-01	5.00	0	0	0	0	1	5.00	0	0	0	0	1	0.00	0	0	0	0	0
Fred Burr Lake	Granite	2-067885-20	3.00	0	0	1	0	0	3.00	0	0	1	0	0	0.00	0	0	0	0	0
Fred Burr Reservoir	Ravalli	2-037925-03	1.00	1	0	0	0	0	1.00	1	0	0	0	0	0.00	0	0	0	0	0
Freezeout Lake	Teton	4-147445-04	1.50	1	1	0	0	0	1.00	1	0	0	0	0	2.00	0	1	0	0	0
French Creek	Powell	2-062394-10	1.00	1	0	0	0	0	0.00	0	0	0	0	0	1.00	1	0	0	0	0
French Gulch	Deer Lodge	3-022350-01	3.00	0	0	1	0	0	3.00	0	0	1	0	0	0.00	0	0	0	0	0



Montana Fish, Wildlife and Parks
 Angler Satisfaction Ratings Sorted Alphabetically
 For The Entire Year
 March, 2001 Through February, 2002

Water Name	County	Water Code	Total			Resident			Nonresident								
			Avg. Rate	poor 1's	excellent 5's	Avg. Rate	poor 1's	excellent 5's	Avg. Rate	poor 1's	excellent 5's						
Frenchtown Pond	Missoula	2-058824-03	3.67	0	4	0	2	3.00	0	4	0	2	0.00	0	0	0	0
Frenchy Creek	Missoula	1-071580-01	2.00	0	1	0	0	2.00	0	1	0	0	0.00	0	0	0	0
Fresno Reservoir	Hill	6-155240-05	2.10	13	9	2	4	2.00	12	9	2	4	1.00	1	0	0	0
Fuse Lake	Granite	2-067904-03	3.20	0	1	3	0	3.00	0	1	3	0	0.00	0	0	0	0
Gallatin River Drainage	Gallatin	3-092085-10	2.00	1	1	1	0	2.00	0	1	0	0	2.00	1	0	1	0
Gallatin River Drainage	Gallatin	3-098065-20	3.33	1	0	0	1	4.00	0	0	0	1	3.00	1	0	0	1
Gallatin River Sec 01	Gallatin	3-092090-01	2.82	6	9	12	10	2.00	5	8	9	6	3.30	1	1	3	4
Gallatin River Sec 02	Gallatin	3-096878-01	2.97	40	59	105	65	32	30	39	75	48	2.99	10	20	30	17
Gallatin River Sec 03	Gallatin	3-096916-01	3.27	19	37	54	51	39	8	14	25	24	3.25	11	23	29	23
Garden Gulch	Gallatin	3-092146-10	3.00	0	0	1	0	0.00	0	0	0	0	3.00	0	0	1	0
Gardner Reservoir	Carter	7-121310-07	3.00	1	0	0	0	1	1	0	0	0	0.00	0	0	0	0
Garnier Creek	Flathead	1-071640-10	2.00	0	1	0	0	0.00	0	0	0	0	2.00	0	1	0	0
Gartside Lake	Richland	7-213250-07	3.17	0	1	3	2	0	0	1	3	2	0.00	0	0	0	0
Geiger Lake, Lower	Lincoln	1-119080-20	5.00	0	0	0	0	1	0	0	0	0	5.00	0	0	0	1
Georgetown Lake	Granite/Deer Lodge	2-067961-05	2.80	58	45	64	54	29	49	40	54	49	2.89	9	5	10	5
German Gulch	Silver Bow	3-062470-01	4.00	0	0	0	1	0	0	0	0	1	0.00	0	0	0	0
Gertrude Lake	Carbon	5-227966-03	4.00	0	0	0	1	0	0	0	0	1	0.00	0	0	0	0
Geyser Creek	Judith Basin	4-161600-02	2.00	0	1	0	0	0	0	1	0	0	0.00	0	0	0	0
Gibson Reservoir	Garfield	7-187720-08	3.00	0	0	1	0	0	0	0	1	0	0.00	0	0	0	0
Gibson Reservoir	Lewis & Clark/Teton	4-207350-05	3.00	4	0	4	4	2	3	0	1	3	3.17	1	0	3	1

Montana Fish, Wildlife and Parks
Angler Satisfaction Ratings Sorted Alphabetically

For The Entire Year

March, 2001 Through February, 2002

Water Name	County	Water Code	Total					Resident					Nonresident												
			poor - - - - excellent					poor - - - - excellent					poor - - - - excellent												
			1's	2's	3's	4's	5's	1's	2's	3's	4's	5's	Avg. Rate	1's	2's	3's	4's	5's	Avg. Rate						
Gipsy Lake	Meagher	4-178960-03	1	0	0	0	0	0	0	0	0	0	0	0	0	0	0	1	0	0	0	0			
Glacier Lake	Missoula	2-067999-20	0	0	0	2	0	0	0	0	0	0	0	0	2	0	0	0	0	0	0	0	0		
Glacier Lake	Missoula	1-076500-03	3	1	2	2	1	1	1	1	1	1	1	1	1	1	1	2	25	2	0	1	1	0	
Glacier Lake	Park	5-227978-20	0	0	0	2	0	0	0	0	0	0	0	0	2	0	0	0	0	0	0	0	0	0	
Glacier Lake	Carbon	5-227980-03	2	2	4	4	5	3	0	0	0	0	0	0	2	3	5	3	0	0	0	1	2	1	0
Gladowski Reservoir	Richland	6-165240-08	1	0	0	0	0	0	0	0	0	0	0	0	0	0	0	0	0	0	0	0	0	0	0
Glasgow Air Force Base Pond	Valley	6-155340-07	1	0	2	1	0	0	0	0	0	0	0	0	2	1	0	0	0	0	0	0	0	0	0
Gleason Lake	Ravalli	2-037975-03	0	0	1	0	0	0	0	0	0	0	0	0	1	0	0	0	0	0	0	0	0	0	0
Glen Lake	Gallatin	3-098070-07	1	4	3	1	0	0	0	0	0	0	0	0	2	1	0	0	0	0	0	0	1	0	0
Glen Lake	Lincoln	1-118380-03	1	2	0	1	0	0	0	0	0	0	0	0	1	0	0	0	0	0	0	0	0	0	0
Globe Lake	Madison	3-108710-03	0	0	0	1	0	0	0	0	0	0	0	0	1	0	0	0	0	0	0	0	0	0	0
Gnome Lake	Madison	3-137635-03	0	0	0	0	1	0	0	0	0	0	0	0	0	0	0	1	0	0	0	0	0	0	0
Gold Creek	Ravalli	2-032350-01	0	1	0	2	0	0	0	0	0	0	0	0	0	2	0	0	0	0	0	0	0	0	0
Gold Creek	Missoula	2-042610-01	0	0	2	1	0	0	0	0	0	0	0	0	2	0	0	0	0	0	0	0	0	1	0
Gold Creek	Lake/Missoula	1-071740-10	1	0	0	2	0	0	0	0	0	0	0	0	0	2	0	0	0	0	0	0	0	0	0
Gold Creek	Lincoln	1-112640-10	0	0	0	1	0	0	0	0	0	0	0	0	0	1	0	0	0	0	0	0	0	0	0
Golden Lake	Carbon	5-227987-03	0	0	1	0	0	0	0	0	0	0	0	0	1	0	0	0	0	0	0	0	0	0	0
Golden Trout Lake #1	Gallatin	3-098094-03	0	1	0	0	1	3	0	0	0	0	0	0	0	1	0	0	0	0	0	0	0	0	0
Golden Trout Lake #2	Gallatin	3-098095-03	0	1	0	0	0	2	0	0	0	0	0	0	0	0	0	0	0	0	0	0	0	0	0
Golden Trout Lake #3	Gallatin	3-098096-03	0	1	0	0	0	2	0	0	0	0	0	0	0	0	0	0	0	0	0	0	0	0	0



Montana Fish, Wildlife and Parks
 Angler Satisfaction Ratings Sorted Alphabetically
 For The Entire Year
 March, 2001 Through February, 2002

Water Name	County	Water Code	Total					Resident					Nonresident															
			Avg. Rate	poor 1's	2's	3's	4's 5's excellent	Avg. Rate	poor 1's	2's	3's	4's 5's excellent	Avg. Rate	poor 1's	2's	3's	4's 5's excellent											
Golden Trout Lake #4	Gallatin	3-098097-03	2.00	0	1	0	0	0	0	0	2.00	0	1	0	0	0	0	0	0	0	0	0	0	0	0	0	0	
Golden Trout Lake #5	Gallatin	3-098098-03	2.00	0	1	0	0	0	0	2.00	0	1	0	0	0	0	0	0	0	0	0	0	0	0	0	0	0	0
Good Creek	Flathead/Lincoln	1-071760-01	4.00	0	1	0	0	2	4.00	0	1	0	0	2	0.00	0	0	0	0	0	0	0	0	0	0	0	0	0
Good Creek	Lincoln	1-112660-01	4.00	0	0	0	1	0	4.00	0	0	0	1	0	0.00	0	0	0	0	0	0	0	0	0	0	0	0	0
Goose Lake	Sheridan	6-165247-20	2.00	0	1	0	0	0	2.00	0	1	0	0	0	0.00	0	0	0	0	0	0	0	0	0	0	0	0	0
Goose Lake	Glacier	4-191130-03	3.38	1	2	0	3	2	3.00	1	2	0	3	2	0.00	0	0	0	0	0	0	0	0	0	0	0	0	0
Goose Lake	Park	5-227994-03	3.00	1	0	0	0	1	3.00	1	0	0	0	1	0.00	0	0	0	0	0	0	0	0	0	0	0	0	0
Gorge Lake	Beaverhead	3-027915-03	3.00	1	0	1	0	1	3.00	1	0	1	0	1	0.00	0	0	0	0	0	0	0	0	0	0	0	0	0
Governor Creek	Beaverhead	3-022525-01	4.00	0	0	1	0	1	4.00	0	0	1	0	1	0.00	0	0	0	0	0	0	0	0	0	0	0	0	0
Grace Lake	Meagher	4-178985-03	4.00	0	0	1	0	1	4.00	0	0	1	0	1	0.00	0	0	0	0	0	0	0	0	0	0	0	0	0
Granite Creek	Madison	3-013080-01	2.50	0	1	1	0	0	2.00	0	1	1	0	0	0.00	0	0	0	0	0	0	0	0	0	0	0	0	0
Granite Creek	Lincoln	1-112700-01	1.00	1	0	0	0	0	1.00	1	0	0	0	0	0.00	0	0	0	0	0	0	0	0	0	0	0	0	0
Granite Lake	Lincoln	1-118400-03	2.00	0	1	0	0	0	2.00	0	1	0	0	0	0.00	0	0	0	0	0	0	0	0	0	0	0	0	0
Granite Lake	Carbon	5-228010-03	1.00	1	0	0	0	0	1.00	1	0	0	0	0	0.00	0	0	0	0	0	0	0	0	0	0	0	0	0
Grant Creek	Missoula	2-062698-01	4.00	0	0	0	1	0	4.00	0	0	0	1	0	0.00	0	0	0	0	0	0	0	0	0	0	0	0	0
Grasshopper Creek	Beaverhead	3-013100-01	3.43	1	1	1	2	2	3.00	1	1	1	2	1	5.00	0	0	0	0	0	0	0	0	0	0	0	0	1
Grasshopper Reservoir	Blaine	6-155380-07	4.00	0	0	1	1	1	4.00	0	0	1	1	1	0.00	0	0	0	0	0	0	0	0	0	0	0	0	0
Grave Creek	Lincoln	1-112720-01	2.00	3	0	0	0	1	2.00	2	0	0	0	1	1.00	1	0	0	0	0	0	0	0	0	0	0	0	0
Graves Creek	Sanders	1-053184-01	3.00	0	0	1	0	0	3.00	0	0	1	0	0	0.00	0	0	1	0	0	0	0	0	0	0	0	0	0
Graves Creek	Flathead	1-083100-01	2.67	1	0	1	1	0	3.00	0	0	1	1	1	1.00	1	0	0	0	0	0	0	0	0	0	0	0	0



Montana Fish, Wildlife and Parks
 Angler Satisfaction Ratings Sorted Alphabetically

For The Entire Year

March, 2001 Through February, 2002

Water Name	County	Water Code	Total					Resident					Nonresident							
			Avg. Rate	poor 1's	2's	3's	4's 5's	Avg. Rate	poor 1's	2's	3's	4's 5's	Avg. Rate	poor 1's	2's	3's	4's 5's			
Graves Lake	Sanders	1-058880-20	3.00	0	0	1	0	0	3.00	0	0	1	0	0	0.00	0	0	0	0	0
Gravey Creek	Lincoln	1-112740-10	1.00	2	0	0	0	0	1.00	1	0	0	0	0	1.00	1	0	0	0	0
Grayling Creek	Gallatin	3-132440-01	2.80	1	0	3	1	0	3.00	0	0	2	0	0	2.67	1	0	1	1	0
Grayling Lake	Beaverhead	3-027975-03	4.00	0	0	0	1	0	4.00	0	0	0	1	0	0.00	0	0	0	0	0
Grebe Reservoir #2	Rosebud	7-165305-07	1.00	1	0	0	0	0	1.00	1	0	0	0	0	0.00	0	0	0	0	0
Green Creek	Lincoln	1-112760-10	1.00	1	0	0	0	0	1.00	1	0	0	0	0	0.00	0	0	0	0	0
Green Fork Creek	Lewis & Clark	4-202550-01	2.00	0	1	0	0	0	2.00	0	1	0	0	0	0.00	0	0	0	0	0
Green Gulch	Teton	4-142240-19	1.00	1	0	0	0	0	1.00	1	0	0	0	0	0.00	0	0	0	0	0
Green Lake	Park	5-228036-03	3.00	0	0	1	0	0	0.00	0	0	0	0	0	3.00	0	0	1	0	0
Green Timber Lake	Lewis & Clark	4-207400-03	2.00	1	0	1	0	0	2.00	1	0	1	0	0	0.00	0	0	0	0	0
Greenough Lake	Carbon	5-228045-03	3.27	1	3	6	1	4	3.00	1	3	6	1	4	0.00	0	0	0	0	0
Greyson Creek	Broadwater	3-173216-01	3.00	0	0	1	0	0	3.00	0	0	1	0	0	0.00	0	0	0	0	0
Groom Creek	Lake	1-071820-01	4.00	0	0	0	1	0	4.00	0	0	0	1	0	0.00	0	0	0	0	0
Haggin Lake	Deer Lodge	2-068170-03	4.00	0	0	0	2	0	4.00	0	0	0	2	0	0.00	0	0	0	0	0
Half Moon Creek	Fergus	4-182940-01	5.00	0	0	0	0	1	5.00	0	0	0	0	1	0.00	0	0	0	0	0
Half Moon Lake	Flathead	1-088700-03	4.50	0	0	0	1	1	4.00	0	0	0	1	1	0.00	0	0	0	0	0
Halfway Creek	Jefferson	3-103200-01	3.00	0	0	1	0	0	3.00	0	0	1	0	0	0.00	0	0	0	0	0
Hamby Lake	Beaverhead	3-028075-03	5.00	0	0	0	0	1	5.00	0	0	0	0	1	0.00	0	0	0	0	0
Handkerchief Lake	Flathead	1-088740-03	2.73	4	1	2	2	2	2.00	4	1	2	1	1	4.50	0	0	0	1	1
Hanni's Pond	Carbon	5-228053-08	3.00	0	0	1	0	0	3.00	0	0	1	0	0	0.00	0	0	0	0	0



Montana Fish, Wildlife and Parks
 Angler Satisfaction Ratings Sorted Alphabetically


For The Entire Year
 March, 2001 Through February, 2002

Water Name	County	Water Code	Total					Resident					Nonresident							
			Avg. Rate	1's	2's	3's	4's	5's	Avg. Rate	1's	2's	3's	4's	5's	Avg. Rate	1's	2's	3's	4's	5's
Hannon Gulch Rearing Pond	Lewis & Clark	4-207450-30	1.00	1	0	0	0	0	1	0	0	0	0	0	0.00	0	0	0	0	0
Hanson Creek Reservoir	Fergus	4-165535-07	3.19	3	1	5	4	3	2	1	5	4	2	3.00	1	0	0	0	1	
Harkness Lake	Beaverhead	3-018900-03	4.00	0	0	0	1	0	0	0	0	1	0	0.00	0	0	0	0	0	
Harpers Lake	Missoula	2-046660-03	1.82	17	5	2	2	2	17	5	2	2	2	0.00	0	0	0	0	0	
Harse Reservoir	Wibaux	7-121450-08	3.00	0	0	1	0	0	0	0	1	0	0	0.00	0	0	0	0	0	
Hart Lake	Flathead	1-088760-20	4.00	0	0	1	1	1	0	0	1	1	1	0.00	0	0	0	0	0	
Harvey Creek	Granite	2-062945-01	5.00	0	0	0	0	1	0	0	0	0	1	0.00	0	0	0	0	0	
Haughian Pike Pond	Custer	7-213572-08	3.00	0	0	1	0	0	0	0	1	0	0	0.00	0	0	0	0	0	
Haughian Reservoir	Custer	7-213568-08	4.00	0	0	0	1	0	0	0	0	1	0	0.00	0	0	0	0	0	
Haughian Reservoir	Custer	7-213569-08	3.00	0	0	1	0	0	0	0	1	0	0	0.00	0	0	0	0	0	
Haughian Reservoir	Custer	7-213580-07	1.00	1	0	0	0	0	1	0	0	0	0	0.00	0	0	0	0	0	
Haughian Reservoir #1	Custer	7-213570-07	3.00	0	0	1	0	0	0	0	1	0	0	0.00	0	0	0	0	0	
Hauser Lake	Lewis & Clark	4-179056-05	2.05	102	48	49	7	17	98	47	46	7	14	2.73	4	1	3	0	3	
Hay Creek	Meagher	3-173408-01	3.67	0	0	2	0	1	0	0	2	0	1	0.00	0	0	0	0	0	
Haypress Lake	Madison	3-137680-03	2.00	1	0	1	0	0	1	0	0	0	0	3.00	0	0	1	0	0	
Heart Lake	Beaverhead	3-028100-03	4.00	0	0	0	1	0	0	0	0	1	0	0.00	0	0	0	0	0	
Heart Lake	Lewis & Clark	2-046690-03	3.00	1	1	0	1	1	1	1	0	1	1	0.00	0	0	0	0	0	
Heart Lake	Mineral	2-058927-03	3.50	0	1	0	0	1	0	1	0	0	0	5.00	0	0	0	0	1	
Heart Lake	Carbon	5-228055-03	5.00	0	0	0	0	1	0	0	0	0	1	0.00	0	0	0	0	0	
Heather Lake	Gallatin	3-098284-03	5.00	0	0	0	0	1	0	0	0	0	1	0.00	0	0	0	0	0	



Montana Fish, Wildlife and Parks
 Angler Satisfaction Ratings Sorted Alphabetically
 For The Entire Year
 March, 2001 Through February, 2002

Water Name	County	Water Code	Total					Resident					Nonresident							
			Avg. Rate	1's	2's	3's	4's	5's	Avg. Rate	1's	2's	3's	4's	5's	Avg. Rate	1's	2's	3's	4's	5's
Hebgen Lake	Gallatin	3-137720-05	3.01	30	29	68	29	31	3.00	12	8	33	14	15	2.90	18	21	35	15	16
Hedstrom Reservoir #1	Garfield	6-165740-08	2.67	3	0	4	1	1	2.00	2	0	4	1	1	1.00	1	0	0	0	0
Helena Valley Reg Reservoir	Lewis & Clark	4-179075-07	3.43	1	2	5	2	4	3.00	1	2	4	2	4	3.00	0	0	1	0	0
Hellroaring Creek	Lincoln	1-071960-10	3.00	0	0	1	0	0	3.00	0	0	1	0	0	0.00	0	0	0	0	0
Hellroaring Creek	Gallatin	3-092394-01	4.50	0	0	0	1	1	0.00	0	0	0	0	0	4.50	0	0	0	1	1
Hellroaring Lakes	Beaverhead	3-018940-03	3.67	0	0	2	0	1	4.00	0	0	1	0	1	3.00	0	0	1	0	0
Hellroaring Lakes	Carbon	5-228064-03	4.00	0	0	1	1	1	4.00	0	0	0	1	0	4.00	0	0	1	0	1
Hemlock Lake	Missoula	1-076680-03	4.00	0	0	0	1	0	4.00	0	0	0	1	0	0.00	0	0	0	0	0
Herrig Lake	Flathead	1-076700-03	4.00	0	0	0	1	0	4.00	0	0	0	1	0	0.00	0	0	0	0	0
Hicks Reservoir	Blaine	6-155680-20	1.00	1	0	0	0	0	1.00	1	0	0	0	0	0.00	0	0	0	0	0
Hidden Lake	Ravalli	2-038075-03	3.00	0	0	1	0	0	3.00	0	0	1	0	0	0.00	0	0	0	0	0
Hidden Lake	Missoula	2-046705-03	1.50	1	1	0	0	0	1.00	1	1	0	0	0	0.00	0	0	0	0	0
Hidden Lake	Mineral	2-058960-20	4.00	0	0	0	1	0	4.00	0	0	0	1	0	0.00	0	0	0	0	0
Hidden Lake	Lincoln	1-076722-03	4.00	0	0	0	1	0	4.00	0	0	0	1	0	0.00	0	0	0	0	0
Hidden Lake	Madison	3-137800-03	2.00	0	2	0	0	0	2.00	0	2	0	0	0	0.00	0	0	0	0	0
Hidden Lake	Teton	4-147640-03	2.00	0	1	0	0	0	2.00	0	1	0	0	0	0.00	0	0	0	0	0
Hidden Lake	Glacier	4-147660-07	4.67	0	0	0	1	2	4.00	0	0	0	1	2	0.00	0	0	0	0	0
Hidden Lake	Teton	4-147680-20	2.00	0	1	0	0	0	0.00	0	0	0	0	0	2.00	0	1	0	0	0
Hidden Lake	Judith Basin	4-165820-20	3.00	0	0	1	0	0	0.00	0	0	0	0	0	3.00	0	0	1	0	0
Hidden Lake	Jefferson	3-179104-03	4.00	0	0	1	0	1	4.00	0	0	1	0	1	0.00	0	0	0	0	0



Montana Fish, Wildlife and Parks
 Angler Satisfaction Ratings Sorted Alphabetically
 For The Entire Year
 March, 2001 Through February, 2002

Water Name	County	Water Code	Total					Resident					Nonresident							
			Avg. Rate	1's	2's	3's	4's	5's	Avg. Rate	1's	2's	3's	4's	5's	Avg. Rate	1's	2's	3's	4's	5's
Hidden Lake	Carbon	5-228095-03	4.00	0	0	0	1	0	4.00	0	0	0	1	0	0.00	0	0	0	0	0
Hidden Lake #1	Gallatin	3-098398-03	2.00	1	0	1	0	0	2.00	1	0	1	0	0	0.00	0	0	0	0	0
Hidden Lake #8	Gallatin	3-098405-03	2.00	0	1	0	0	0	0.00	0	0	0	0	0	2.00	0	1	0	0	0
Highwood Creek	Chouteau	4-173456-01	3.60	1	0	0	3	1	3.00	1	0	0	3	1	0.00	0	0	0	0	0
Hogan Creek	Carbon	5-223136-01	5.00	0	0	0	0	1	5.00	0	0	0	0	1	0.00	0	0	0	0	0
Hogan Pond	Big Horn	5-228125-07	5.00	0	0	0	0	1	5.00	0	0	0	0	1	0.00	0	0	0	0	0
Hogum Creek	Lewis & Clark	2-042730-01	4.00	0	0	0	2	0	4.00	0	0	0	2	0	0.00	0	0	0	0	0
Holland Lake	Missoula	1-076780-03	2.29	3	1	1	2	0	2.00	3	0	1	1	0	3.00	0	1	0	1	0
Hollaway Lake	Ravalli	2-038150-20	4.00	0	0	0	1	0	0.00	0	0	0	0	0	4.00	0	0	0	1	0
Hollecker Lake	Dawson	7-213832-20	2.50	0	1	1	0	0	2.00	0	1	1	0	0	0.00	0	0	0	0	0
Hollowtop Lake	Madison	3-108760-03	2.00	0	1	0	0	0	2.00	0	1	0	0	0	0.00	0	0	0	0	0
Holmes Lake	Lincoln	1-118500-20	2.00	0	1	0	0	0	2.00	0	1	0	0	0	0.00	0	0	0	0	0
Holter Lake	Lewis & Clark	4-179136-05	2.34	144	84	86	44	34	2.00	134	83	79	42	29	2.64	10	1	7	2	5
Homestake Lake	Jefferson	3-108820-07	1.00	2	0	0	0	0	1.00	2	0	0	0	0	0.00	0	0	0	0	0
Homestead Reservoir	Prairie	7-213840-08	4.00	0	0	0	2	0	4.00	0	0	0	2	0	0.00	0	0	0	0	0
Hope Lake	Glacier	4-147720-04	2.00	1	0	1	0	0	2.00	1	0	1	0	0	0.00	0	0	0	0	0
Horse Creek	Park	3-223206-01	2.00	0	1	0	0	0	2.00	0	1	0	0	0	0.00	0	0	0	0	0
Horseshoe Lake	Lake	1-076800-04	1.00	1	0	0	0	0	1.00	1	0	0	0	0	0.00	0	0	0	0	0
Horseshoe Lake	Sweet Grass	5-228132-03	4.50	0	0	0	1	1	5.00	0	0	0	0	1	4.00	0	0	0	1	0
Hoskin Lake	Lincoln	1-118540-03	1.00	1	0	0	0	0	1.00	1	0	0	0	0	0.00	0	0	0	0	0

Montana Fish, Wildlife and Parks
 Angler Satisfaction Ratings Sorted Alphabetically

For The Entire Year

March, 2001 Through February, 2002


Water Name	County	Water Code	Total					Resident					Nonresident																
			Avg. Rate	poor		excellent		Avg. Rate	poor		excellent		Avg. Rate	poor		excellent													
				1's	2's	3's	4's		5's	1's	2's	3's		4's	5's	1's	2's	3's	4's	5's									
Hot Springs Creek	Madison	3-132720-01	4.00	0	0	0	1	0	4.00	0	0	0	1	0	0.00	0	0	0	0	0	0	0	0	0	0	0	0	0	
Hound Creek	Cascade	4-173600-01	2.00	4	0	2	1	0	1.00	4	0	2	0	0	4.00	0	0	0	1	0	0	0	0	0	0	0	0	0	0
Howard Creek	Missoula	2-032750-01	5.00	0	0	0	0	1	5.00	0	0	0	0	1	0.00	0	0	0	0	0	0	0	0	0	0	0	0	0	0
Howard Lake	Lincoln	1-118560-03	1.20	4	1	0	0	0	1.00	2	1	0	0	0	1.00	2	0	0	0	0	0	0	0	0	0	0	0	0	0
Hubbart Reservoir	Flathead	1-076840-05	1.50	1	1	0	0	0	1.00	1	1	0	0	0	0.00	0	0	0	0	0	0	0	0	0	0	0	0	0	0
Huckleberry Lake	Park	5-228148-03	4.00	0	0	0	1	0	0.00	0	0	0	0	0	4.00	0	0	0	0	0	0	0	0	0	0	0	0	0	0
Hughes Creek	Ravalli	2-032775-01	4.50	0	0	0	1	1	4.00	0	0	0	1	0	5.00	0	0	0	0	0	0	0	0	0	0	0	0	0	1
Hungry Horse Reservoir	Flathead	1-088860-05	1.76	35	14	9	4	1	1.00	28	14	8	4	1	1.25	7	0	1	0	0	0	0	0	0	0	0	0	0	0
Hyalite Creek Sec 01	Gallatin	3-092546-01	3.08	6	2	7	2	7	3.00	5	1	5	1	6	3.00	1	1	2	1	1	1	2	1	1	1	1	1	1	1
Hyalite Creek Sec 02	Gallatin	3-096802-01	4.00	0	0	1	0	1	4.00	0	0	1	0	1	0.00	0	0	0	0	0	0	0	0	0	0	0	0	0	0
Hyalite Reservoir	Gallatin	3-098512-05	2.44	33	19	24	11	10	2.00	27	15	22	10	9	2.07	6	4	2	1	1	1	2	1	1	1	1	1	1	1
Indian Creek	Madison	3-132800-01	4.00	0	0	0	2	0	4.00	0	0	0	1	0	4.00	0	0	0	1	0	0	0	0	0	0	0	0	0	0
Ingersoll Creek	Stillwater	5-223318-01	1.00	1	0	0	0	0	1.00	1	0	0	0	0	0.00	0	0	0	0	0	0	0	0	0	0	0	0	0	0
Irrigation Ditches	Ravalli	2-030465-01	2.80	1	1	2	0	1	3.00	1	0	2	0	1	2.00	0	1	0	0	0	0	0	0	0	0	0	0	0	0
Island Lake	Lincoln	1-118600-03	4.00	0	0	0	1	0	4.00	0	0	0	1	0	0.00	0	0	0	0	0	0	0	0	0	0	0	0	0	0
Island Lake	Stillwater	5-228162-03	5.00	0	0	0	0	2	5.00	0	0	0	0	2	0.00	0	0	0	0	0	0	0	0	0	0	0	0	0	0
Jackson Creek	Gallatin	3-092622-01	3.63	0	1	3	2	2	3.00	0	1	3	2	2	0.00	0	0	0	0	0	0	0	0	0	0	0	0	0	0
Jahnke Lake	Beaverhead	3-028225-03	1.00	1	0	0	0	0	1.00	1	0	0	0	0	0.00	0	0	0	0	0	0	0	0	0	0	0	0	0	0
Jasper Lake	Carbon	5-228180-03	3.00	1	0	1	2	0	3.00	0	0	1	1	0	2.50	1	0	0	1	0	0	0	0	0	0	0	0	0	0
Jefferson Creek	Judith Basin/Cascade	4-173824-01	3.50	0	0	1	1	1	3.00	0	0	1	1	0	0.00	0	0	0	1	0	0	0	0	0	0	0	0	0	0

Montana Fish, Wildlife and Parks
 Angler Satisfaction Ratings Sorted Alphabetically
 For The Entire Year
 March, 2001 Through February, 2002

Water Name	County	Water Code	Total					Resident					Nonresident							
			Avg. Rate	1's	2's	3's	4's	5's	Avg. Rate	1's	2's	3's	4's	5's	Avg. Rate	1's	2's	3's	4's	5's
Jefferson River	Jefferson/Madison	3-103840-01	2.40	26	23	19	7	9	2.00	21	23	18	6	8	2.13	5	0	1	1	1
Jefferson River Drainage	Jefferson	3-108825-20	4.00	0	0	0	1	0	4.00	0	0	0	1	0	0.00	0	0	0	0	0
Jerry Creek	Silver Bow	3-022950-01	5.00	0	0	0	0	2	5.00	0	0	0	0	2	0.00	0	0	0	0	0
Jessup Mill Pond	Flathead	1-076900-05	3.00	0	0	1	0	0	3.00	0	0	1	0	0	0.00	0	0	0	0	0
Jewel Basin Lakes	Flathead	1-076950-03	4.00	0	0	0	1	0	0.00	0	0	0	0	0	4.00	0	0	0	1	0
Jim Lake #20	Missoula	1-076976-03	4.00	0	0	0	1	0	4.00	0	0	0	1	0	0.00	0	0	0	0	0
Jim Lake #6	Missoula	1-076964-03	5.00	0	0	0	0	1	5.00	0	0	0	0	1	0.00	0	0	0	0	0
Jocko River	Sanders/Lake/Missoula	1-072260-01	2.88	1	2	3	1	1	3.00	0	2	3	0	1	2.50	1	0	0	1	0
Johanna Lake	Beaverhead	3-028250-03	2.00	0	1	0	0	0	2.00	0	1	0	0	0	0.00	0	0	0	0	0
Johnson Creek	Beaverhead	3-023000-01	5.00	0	0	0	0	1	5.00	0	0	0	0	1	0.00	0	0	0	0	0
Johnson Dam	Dawson	7-214100-08	3.00	0	0	1	0	0	3.00	0	0	1	0	0	0.00	0	0	0	0	0
Jorden Lake	Carbon	5-228204-03	5.00	0	0	0	0	1	5.00	0	0	0	0	1	0.00	0	0	0	0	0
Judith River Sec 01	Fergus	4-161800-02	2.67	1	2	2	0	1	2.00	1	1	2	0	0	3.50	0	1	0	0	1
Judith River Sec 02	Fergus/Judith Basin	4-161820-01	2.50	2	2	3	0	1	2.00	1	2	2	0	1	2.00	1	0	1	0	0
Kady Gulch	Jefferson	3-173888-10	5.00	0	0	0	0	2	5.00	0	0	0	0	2	0.00	0	0	0	0	0
Kaiser Dam	Richland	7-214300-08	2.00	0	1	0	0	0	2.00	0	1	0	0	0	0.00	0	0	0	0	0
Kaiser Lake	Granite	2-068360-03	5.00	0	0	0	0	1	5.00	0	0	0	0	1	0.00	0	0	0	0	0
Kalispell Kids Pond	Flathead	1-077060-03	4.00	0	0	0	1	0	0.00	0	0	0	0	0	4.00	0	0	0	1	0
Kelley Creek	Beaverhead	3-023075-01	2.00	0	1	0	0	0	2.00	0	1	0	0	0	0.00	0	0	0	0	0
Kelley Reservoir	Beaverhead	3-019000-05	2.67	1	0	1	1	1	2.00	1	0	1	1	0	0.00	0	0	0	0	0

Montana Fish, Wildlife and Parks
Angler Satisfaction Ratings Sorted Alphabetically
For The Entire Year
March, 2001 Through February, 2002

Water Name	County	Water Code	Total					Resident					Nonresident												
			Avg. Rate	poor - - - excellent				Avg. Rate	poor - - - excellent				Avg. Rate	poor - - - excellent											
				1's	2's	3's	4's		5's	1's	2's	3's		4's	5's	1's	2's	3's	4's	5's					
Kelly Pond	Lewis & Clark	4-179190-30	3.00	0	0	1	0	0	3.00	0	0	1	0	0	0.00	0	0	0	0	0	0	0	0	0	0
Kelly Reservoir	Treasure	7-214500-08	3.50	0	1	0	0	1	2.00	0	1	0	0	0	5.00	0	0	0	0	0	0	0	0	0	1
Kerlee Lake	Ravalli	2-038300-03	3.00	0	0	1	0	0	3.00	0	0	1	0	0	0.00	0	0	0	0	0	0	0	0	0	0
Keyser Brown Lake	Carbon	5-228288-03	4.50	0	0	0	1	1	4.00	0	0	0	1	1	0.00	0	0	0	0	0	0	0	0	0	0
Kicking Horse Reservoir	Lake	1-077020-06	3.27	1	3	2	2	3	3.00	1	3	2	2	3	0.00	0	0	0	0	0	0	0	0	0	0
Kidney Lake	Ravalli	2-038315-03	3.00	0	0	1	0	0	3.00	0	0	1	0	0	0.00	0	0	0	0	0	0	0	0	0	0
Kidney Lake	Carbon	5-228295-03	4.00	0	0	0	1	0	0.00	0	0	0	0	0	4.00	0	0	0	0	0	0	0	0	1	0
Kilbrennan Lake	Lincoln	1-118640-03	2.50	3	1	2	1	1	2.00	1	0	1	1	0	2.40	2	1	1	0	1	0	1	0	1	0
Killenbeck Reservoir	Daniels	6-166200-08	2.60	2	0	2	0	1	2.00	2	0	2	0	1	0.00	0	0	0	0	0	0	0	0	0	0
King Creek	Judith Basin	4-161860-01	4.00	0	0	0	1	0	4.00	0	0	0	1	0	0.00	0	0	0	0	0	0	0	0	0	0
King Reservoir	Phillips	6-167880-05	1.00	2	0	0	0	0	1.00	2	0	0	0	0	0.00	0	0	0	0	0	0	0	0	0	0
Kipp Lake	Glacier	4-147960-05	2.00	2	1	0	1	0	2.00	2	1	0	1	0	0.00	0	0	0	0	0	0	0	0	0	0
Kirby Creek	Chouteau	4-173984-01	3.00	0	0	1	0	0	3.00	0	0	1	0	0	0.00	0	0	0	0	0	0	0	0	0	0
Kleinschmidt Creek	Powell	2-043040-01	4.00	0	0	0	1	0	4.00	0	0	0	1	0	0.00	0	0	0	0	0	0	0	0	0	0
Knox Lake	Park	3-228302-03	4.00	0	0	0	1	0	4.00	0	0	0	1	0	0.00	0	0	0	0	0	0	0	0	0	0
Koa Dredge Pond	Madison	3-018835-07	2.00	0	1	0	0	0	0.00	0	0	0	0	0	2.00	0	1	0	0	0	0	0	0	0	0
Kolar Reservoir #2	Judith Basin	4-166360-07	4.00	0	0	0	1	0	4.00	0	0	0	1	0	0.00	0	0	0	0	0	0	0	0	0	0
Koo Koo Lake	Carbon	5-228310-03	1.00	1	0	0	0	0	0.00	0	0	0	0	0	1.00	1	0	0	0	0	0	0	0	0	0
Kootenai Creek	Ravalli	2-033000-01	3.00	1	0	0	0	1	3.00	1	0	0	0	1	0.00	0	0	0	0	0	0	0	0	0	0
Kootenai River	Lincoln	1-113500-01	2.64	48	48	66	23	23	2.00	32	26	37	10	9	2.86	16	22	29	13	14	0	0	0	0	0



Montana Fish, Wildlife and Parks
 Angler Satisfaction Ratings Sorted Alphabetically
 For The Entire Year

March, 2001 Through February, 2002

Water Name	County	Water Code	Total			Resident			Nonresident								
			Avg. Rate	poor 1's	2's 3's 4's 5's	Avg. Rate	poor 1's	2's 3's 4's 5's	Avg. Rate	poor 1's	2's 3's 4's 5's						
Kootenai River Drainage	Lincoln	1-113690-10	2.33	1	0	2	0	0	2	0	0	0	0	0	0	0	0
Kopsi Creek	Lincoln	1-113520-10	1.00	1	0	0	0	0	0	0	0	0	1	0	0	0	0
Kreises Lake	Missoula	2-059075-07	4.00	0	0	0	1	0	0	0	1	0	0	0	0	0	0
Krohn Lake	Lewis & Clark	2-046840-20	1.00	1	0	0	0	0	1	0	0	0	0	0	0	0	0
Kuester Reservoir	Richland	6-166420-07	2.00	1	0	1	0	0	2	0	1	0	0	0	0	0	0
Kuhr Reservoir	Blaine	6-155880-07	3.50	2	1	0	1	4	3	0	1	0	1	0	0	0	1
La Pierre Pond	Daniels	6-166480-08	2.50	0	1	1	0	0	2	0	1	1	0	0	0	0	0
Labree Reservoir	Carter	7-214800-08	1.00	2	0	0	0	0	1	0	0	0	0	0	0	0	0
Lacy Creek	Beaverhead	3-023150-01	3.00	0	0	2	0	0	3	0	0	2	0	0	0	0	0
Lady Of The Lake	Park	5-228316-03	2.00	0	1	0	0	0	0	0	0	0	0	0	1	0	0
Lagoni Lake	Flathead	1-077100-20	3.00	1	0	0	0	1	3	0	0	0	1	0	0	0	0
Lake Abundance	Granite	2-067277-03	1.00	1	0	0	0	0	1	0	0	0	0	0	0	0	0
Lake Abundance	Park	5-227112-03	5.00	0	0	0	0	1	0	0	0	0	0	0	0	0	1
Lake Agnes	Beaverhead	3-027125-03	3.17	1	2	0	1	2	3	0	2	0	1	0	0	0	0
Lake Alva	Missoula	2-046120-03	2.52	7	10	7	5	2	2	0	6	5	2	0	1	0	0
Lake At Falls	Carbon	5-228330-03	1.00	1	0	0	0	0	0	0	0	0	0	1	0	0	0
Lake Blaine	Flathead	1-075380-03	1.80	7	0	1	2	0	1	0	1	2	0	0	0	0	0
Lake Cameron	Madison	3-137160-03	3.67	0	0	2	4	0	3	0	2	4	0	0	0	0	0
Lake Como	Ravalli	2-037675-03	2.55	9	6	10	2	4	2	0	9	2	4	0	1	0	0
Lake Creek	Lincoln	1-113540-01	3.80	1	0	1	0	3	2	0	1	0	0	0	0	0	3



Montana Fish, Wildlife and Parks
 Angler Satisfaction Ratings Sorted Alphabetically

For The Entire Year

March, 2001 Through February, 2002

Water Name	County	Water Code	Total					Resident					Nonresident						
			poor - - - excellent					poor - - - excellent					poor - - - excellent						
			1's	2's	3's	4's	5's	1's	2's	3's	4's	5's	Avg. Rate	1's	2's	3's	4's	5's	Avg. Rate
Lake Creek	Lincoln	1-113560-01	0	0	1	1	0	4.00	0	0	0	1	0	3.00	0	0	1	0	0
Lake Dinah	Missoula	2-046450-03	0	1	1	0	0	2.00	0	1	1	0	0.00	0	0	0	0	0	0
Lake Elmo	Yellowstone	5-227777-07	10	9	17	4	3	2.00	10	9	17	4	3	0.00	0	0	0	0	0
Lake Elsie	Gallatin	3-227784-03	0	0	1	0	0	3.00	0	0	1	0	0	0.00	0	0	0	0	0
Lake Elwell	Liberty/Toole	4-149240-05	46	33	27	4	5	2.00	44	32	26	4	5	1.75	2	1	1	0	0
Lake Five	Flathead	1-088550-03	3	0	0	0	0	1.00	3	0	0	0	0	0.00	0	0	0	0	0
Lake Fork Rock Creek	Carbon	5-223472-01	0	0	1	1	1	4.00	0	0	1	1	1	0.00	0	0	0	0	0
Lake Frances	Pondera	4-147440-06	16	14	23	12	12	2.00	16	14	23	11	12	4.00	0	0	0	1	0
Lake Helena	Lewis & Clark	4-179072-05	14	12	5	3	3	2.00	14	11	5	3	3	2.00	0	1	0	0	0
Lake Inez	Missoula	2-046720-03	3	4	3	1	0	2.00	3	4	2	1	0	3.00	0	0	1	0	0
Lake Josephine	Yellowstone	5-228334-08	3	4	10	1	1	2.00	3	4	10	1	1	0.00	0	0	0	0	0
Lake Koocanusa	Lincoln	1-118690-05	40	38	55	45	25	2.00	24	19	25	14	10	3.09	16	19	30	31	15
Lake Lomo	Ravalli	2-038390-03	4	1	1	0	0	1.00	2	1	1	0	0	1.00	2	0	0	0	0
Lake Mary Ronan	Lake	1-077700-03	33	25	28	23	16	2.00	25	18	18	21	15	2.32	8	7	10	2	1
Lake McDonald	Flathead	1-089050-03	5	4	4	3	0	2.00	4	4	2	1	0	3.00	1	0	2	2	0
Lake Of The Isle	Deer Lodge	2-068256-03	0	1	1	1	0	3.00	0	1	1	1	0	0.00	0	0	0	0	0
Lake Surrender	Stillwater	5-228350-03	0	0	0	0	1	5.00	0	0	0	0	1	0.00	0	0	0	0	0
Lamarche Creek	Deer Lodge	3-023175-01	0	0	2	0	0	0.00	0	0	0	0	0	3.00	0	0	2	0	0
Lambert Creek	Park	3-223500-01	0	0	1	0	0	0.00	0	0	0	0	0	3.00	0	0	1	0	0
Landers Fork Blackfoot R	Lewis & Clark	2-043120-01	3	2	1	1	0	2.00	2	1	1	1	0	1.50	1	1	0	0	0



Montana Fish, Wildlife and Parks
 Angler Satisfaction Ratings Sorted Alphabetically
 For The Entire Year
 March, 2001 Through February, 2002

Water Name	County	Water Code	Total					Resident					Nonresident							
			Avg. Rate	1's	2's	3's	4's	5's	Avg. Rate	1's	2's	3's	4's	5's	Avg. Rate	1's	2's	3's	4's	5's
Lark Reservoir	Phillips	6-166495-07	3.50	0	0	1	1	0	3.00	0	0	1	1	0	0.00	0	0	0	0	0
Larry Lake	Flathead	1-077200-03	2.50	1	0	0	1	0	2.00	1	0	0	1	0	0.00	0	0	0	0	0
Laurel Pond	Yellowstone	5-228362-07	2.00	0	3	0	0	0	2.00	0	3	0	0	0	0.00	0	0	0	0	0
Laurel Sportsmen Pond	Yellowstone	5-228363-08	3.00	0	0	1	0	0	3.00	0	0	1	0	0	0.00	0	0	0	0	0
Lava Lake	Gallatin	3-098588-03	2.33	0	2	1	0	0	2.00	0	2	1	0	0	0.00	0	0	0	0	0
Lavon Lake	Lincoln	1-118720-03	3.00	0	0	1	0	0	3.00	0	0	1	0	0	0.00	0	0	0	0	0
Ledford Creek	Madison	3-014240-01	4.50	0	0	0	1	1	0.00	0	0	0	0	0	4.50	0	0	0	1	1
Lee Pond #1	Rosebud	7-214850-08	3.00	0	0	1	0	0	3.00	0	0	1	0	0	0.00	0	0	0	0	0
Lei Pond	Powder River	7-215000-08	3.00	0	0	1	0	0	0.00	0	0	0	0	0	3.00	0	0	1	0	0
Leningtons Reservoir	Chouteau	4-148040-07	4.00	0	0	0	1	0	4.00	0	0	0	1	0	0.00	0	0	0	0	0
Leon Lake	Lincoln	1-118760-03	4.00	0	0	1	0	1	4.00	0	0	1	0	1	0.00	0	0	0	0	0
Lewis Canal	Gallatin	3-092890-10	5.00	0	0	0	0	1	5.00	0	0	0	0	1	0.00	0	0	0	0	0
Libby Creek	Lincoln	1-113660-01	3.00	1	0	0	2	0	1.00	1	0	0	0	0	4.00	0	0	0	2	0
Libby Lakes	Lincoln	1-118780-20	2.50	0	1	1	0	0	2.00	0	1	1	0	0	0.00	0	0	0	0	0
Lilly Pad Lake	Lincoln	1-118820-20	5.00	0	0	0	0	1	5.00	0	0	0	0	1	0.00	0	0	0	0	0
Lima Reservoir	Beaverhead	3-019040-05	3.00	0	0	1	0	0	3.00	0	0	1	0	0	0.00	0	0	0	0	0
Limestone Creek	Stillwater	5-223640-01	4.00	0	0	1	0	1	4.00	0	0	1	0	1	0.00	0	0	0	0	0
Lindbergh Lake	Missoula	1-077260-03	3.20	1	1	1	0	2	3.00	1	0	0	0	2	2.50	0	1	1	0	0
Link Lake	Flathead	1-089120-03	1.00	1	0	0	0	0	1.00	1	0	0	0	0	0.00	0	0	0	0	0
Lion Lake	Beaverhead	3-028375-03	1.00	1	0	0	0	0	1.00	1	0	0	0	0	0.00	0	0	0	0	0

Montana Fish, Wildlife and Parks
 Angler Satisfaction Ratings Sorted Alphabetically
 For The Entire Year
 March, 2001 Through February, 2002

Water Name	County	Water Code	Total			Resident					Nonresident																	
			Avg. Rate	poor - - - excellent					Avg. Rate	poor - - - excellent					Avg. Rate	poor - - - excellent												
				1's	2's	3's	4's	5's		1's	2's	3's	4's	5's		1's	2's	3's	4's	5's								
Lion Lake	Granite	2-068398-03	1.00	1	0	0	0	0	1	0	0	0	0	0	0	0	0	0	0	0	0	0	0	0	0	0	0	
Lion Lake	Flathead	1-089140-03	2.48	8	8	7	3	3	8	7	6	3	2	3.33	0	1	1	0	1	0	1	0	1	0	1	0	1	0
Little Badger Creek	Glacier	4-142960-01	3.00	0	0	1	0	0	0	0	1	0	0	0.00	0	0	0	0	0	0	0	0	0	0	0	0	0	0
Little Bear Creek	Gallatin	3-093154-01	4.00	0	0	0	1	0	0	0	0	0	0	0.00	0	0	0	0	0	0	0	0	0	0	1	0	0	0
Little Belt Creek	Cascade	4-174096-01	2.33	1	0	2	0	0	1	0	2	0	0	2.00	1	0	2	0	0	0	0	0	0	0	0	0	0	0
Little Bighorn River Sec 01	Big Horn	5-223654-01	3.18	3	0	3	2	3	3	0	2	0	0	3.00	0	0	2	0	0	0	0	0	0	1	2	3	0	1
Little Bighorn River Sec 02	Big Horn	5-223668-01	4.13	0	0	3	1	4	3	0	3	0	1	3.00	0	0	3	0	1	4.75	0	0	0	0	1	3	0	1
Little Bitterroot Lake	Flathead	1-077300-05	2.39	13	10	13	7	1	13	9	11	6	1	2.00	13	9	11	6	1	3.00	0	1	2	1	0	1	0	0
Little Blackfoot R Sec 01	Powell	2-063772-01	3.05	5	5	18	7	5	3	5	14	7	4	2.71	3	5	14	7	4	2.71	2	0	4	0	1	0	1	0
Little Blackfoot R Sec 02	Powell	2-063591-01	2.85	3	3	2	3	2	2	3	2	3	1	2.00	2	3	2	3	1	3.00	1	0	0	0	1	0	0	1
Little Boulder River	Jefferson	3-104160-01	2.50	1	1	4	0	0	1	1	4	0	0	2.00	1	1	4	0	0	0.00	0	0	0	0	0	0	0	0
Little Box Elder Creek	Hill	6-152080-01	4.00	0	0	1	0	1	0	0	1	0	1	4.00	0	0	1	0	1	0.00	0	0	0	0	0	0	0	0
Little McGregor Lake	Flathead	1-059096-03	3.33	1	0	0	1	1	1	0	0	1	1	3.00	1	0	0	1	0.00	0	0	0	0	0	0	0	0	0
Little Otter Creek	Judith Basin	4-174208-01	2.00	1	0	1	0	0	1	0	1	0	0	2.00	1	0	1	0	0.00	0	0	0	0	0	0	0	0	0
Little Porcupine Creek	Rosebud	7-210500-02	2.00	0	1	0	0	0	0	0	0	0	0	2.00	0	1	0	0	0.00	0	0	0	0	0	0	0	0	0
Little Powder River	Powder River	7-210550-02	3.00	0	1	1	1	1	0	1	1	1	0	3.00	0	1	1	1	0.00	0	0	0	0	0	0	0	0	0
Little Prickly Pear Creek	Lewis & Clark	4-174224-01	2.73	4	5	8	3	2	4	5	6	3	2	2.00	4	5	6	3	3.00	0	0	2	0	0	0	0	0	0
Little Racetrack Lake	Granite	2-068474-03	1.00	1	0	0	0	0	1	0	0	0	0	1.00	1	0	0	0	0.00	0	0	0	0	0	0	0	0	0
Little Rock Creek Lake	Ravalli	2-038475-03	3.00	0	1	0	1	0	0	1	0	0	0	2.00	0	1	0	0	4.00	0	0	0	1	0	1	0	0	0
Little Spar Lake	Lincoln	1-118900-20	4.00	0	0	0	0	1	0	0	0	1	0	4.00	0	0	0	1	0.00	0	0	0	0	0	0	0	0	0



Montana Fish, Wildlife and Parks
 Angler Satisfaction Ratings Sorted Alphabetically
 For The Entire Year

March, 2001 Through February, 2002

Water Name	County	Water Code	Total					Resident					Nonresident						
			Avg. Rate	poor 1's	2's	3's	4's 5's	Avg. Rate	poor 1's	2's	3's	4's 5's	Avg. Rate	poor 1's	2's	3's	4's 5's		
Little Terrace Lake	Sanders	1-059099-03	5.00	0	0	0	0	1	5.00	0	0	0	0	1	0.00	0	0	0	0
Little Thompson River	Sanders	1-054112-01	3.50	0	1	0	0	1	3.00	0	1	0	0	1	0.00	0	0	0	0
Little Warm Reservoir	Phillips	6-156105-30	1.00	2	0	0	0	0	1.00	2	0	0	0	0	0.00	0	0	0	0
Little Wolf Creek	Lincoln	1-113980-01	2.00	0	1	0	0	0	2.00	0	1	0	0	0	0.00	0	0	0	0
Livingston Pond	Park	3-228454-07	2.00	1	1	1	0	0	2.00	1	1	1	0	0	0.00	0	0	0	0
Lodge Creek	Blaine/Hill	6-152240-02	4.00	0	0	0	1	0	4.00	0	0	0	1	0	0.00	0	0	0	0
Lodge Grass Creek	Big Horn	5-223780-01	4.00	0	0	0	1	0	0.00	0	0	0	0	0	4.00	0	0	0	1
Lodge Grass Storage Res	Big Horn	5-229786-05	2.92	1	1	8	2	0	2.00	1	1	7	2	0	3.00	0	0	1	0
Logan Creek	Flathead	1-084260-01	2.80	1	0	3	1	0	2.00	1	0	3	1	0	0.00	0	0	0	0
Logging Creek	Flathead	1-084270-01	5.00	0	0	0	0	1	0.00	0	0	0	0	0	5.00	0	0	0	1
Logging Lake	Flathead	1-089159-03	5.00	0	0	0	0	1	0.00	0	0	0	0	0	5.00	0	0	0	1
Lolo Creek	Missoula	2-033475-01	2.92	6	3	7	7	3	3.00	5	2	3	6	3	2.71	1	1	4	1
Lone Pine Creek	Lewis & Clark	4-174320-10	2.00	0	1	0	0	0	2.00	0	1	0	0	0	0.00	0	0	0	0
Lonesome Lake	Carbon	5-228465-03	2.00	0	1	0	0	0	0.00	0	0	0	0	0	2.00	0	1	0	0
Long Lake	Lincoln	1-118930-03	1.00	1	0	0	0	0	1.00	1	0	0	0	0	0.00	0	0	0	0
Long Lake	Park	5-228484-03	4.25	0	0	1	1	2	4.00	0	0	0	1	1	4.00	0	0	1	0
Long Tom Creek	Silver Bow	3-026400-01	1.00	1	0	0	0	0	0.00	0	0	0	0	0	1.00	1	0	0	0
Loon Lake	Lake	1-077400-03	2.67	0	1	2	0	0	2.00	0	1	2	0	0	0.00	0	0	0	0
Loon Lake	Lake	1-077420-04	2.38	4	0	2	1	1	2.00	4	0	2	1	1	0.00	0	0	0	0
Loon Lake	Lake	1-089160-03	1.75	1	3	0	0	0	2.00	0	3	0	0	0	1.00	1	0	0	0



Montana Fish, Wildlife and Parks
 Angler Satisfaction Ratings Sorted Alphabetically

For The Entire Year

March, 2001 Through February, 2002

Water Name	County	Water Code	Total					Resident					Nonresident							
			Avg. Rate	poor 1's	2's	3's	4's	5's	Avg. Rate	poor 1's	2's	3's	4's	5's	Avg. Rate	poor 1's	2's	3's	4's	5's
Loon Lake	Lincoln	1-118940-03	2.67	1	1	0	0	1	2.00	1	1	0	0	1	0.00	0	0	0	0	0
Loon Lake	Lincoln	1-118960-03	2.00	0	1	0	0	0	2.00	0	1	0	0	0	0.00	0	0	0	0	0
Loon Lake	Lincoln	1-118980-03	3.40	0	2	0	2	1	2.00	0	2	0	1	0	4.50	0	0	0	1	1
Lost Fork M Fk Judith River	Judith Basin	4-162140-01	4.33	0	0	0	2	1	4.00	0	0	0	2	1	0.00	0	0	0	0	0
Lost Horse Creek	Ravalli	2-0333500-01	1.88	3	3	2	0	0	2.00	2	3	2	0	1.00	1	0	0	0	0	0
Lost Horse Lake	Ravalli	2-038550-20	3.00	0	0	1	0	0	0.00	0	0	0	0	0	3.00	0	0	1	0	0
Lost Lake	Lincoln	1-119000-20	5.00	0	0	0	0	1	5.00	0	0	0	0	1	0.00	0	0	0	0	0
Lost Lake	Lincoln	1-119020-03	1.00	1	0	0	0	0	1.00	1	0	0	0	0	0.00	0	0	0	0	0
Lost Lake	Carbon	5-228510-03	3.00	0	0	1	0	0	3.00	0	0	1	0	0	0.00	0	0	0	0	0
Lost Lake	Carbon	5-228512-03	2.00	1	2	1	0	0	2.00	1	2	1	0	0	0.00	0	0	0	0	0
Louise Lake	Madison	3-109000-03	3.00	0	0	2	0	0	3.00	0	0	2	0	0	0.00	0	0	0	0	0
Lower Bowman Lake	Powell	2-068522-03	1.00	1	0	0	0	0	0.00	0	0	0	0	1.00	1	0	0	0	0	0
Lower Carp Lake	Granite	2-068531-20	4.00	0	0	0	1	0	4.00	0	0	0	1	0	0.00	0	0	0	0	0
Lower Fish Lake	Lake	1-077540-03	3.00	0	0	1	0	0	3.00	0	0	1	0	0.00	0	0	0	0	0	0
Lower Glaston Lake	Sweet Grass	5-228554-05	3.00	0	0	1	0	0	3.00	0	0	1	0	0.00	0	0	0	0	0	0
Lower Granite Lake	Carbon	5-228557-03	3.00	0	0	1	0	0	3.00	0	0	1	0	0.00	0	0	0	0	0	0
Lower Hawkins Lake	Lincoln	1-118470-03	5.00	0	0	0	0	2	5.00	0	0	0	0	1	5.00	0	0	0	0	1
Lower Marshal Creek Lake	Powell	1-089173-03	2.00	0	1	0	0	0	2.00	0	1	0	0	0.00	0	0	0	0	0	0
Lower Red Rock Lake	Beaverhead	3-019080-03	5.00	0	0	0	0	1	0.00	0	0	0	0	5.00	0	0	0	0	0	1
Lower Thompson Lake	Lincoln	1-059152-03	1.78	30	12	8	2	2	1.00	28	11	8	2	1	2.25	2	1	0	0	1

Montana Fish, Wildlife and Parks
 Angler Satisfaction Ratings Sorted Alphabetically
 For The Entire Year

March, 2001 Through February, 2002

Water Name	County	Water Code	Total					Resident					Nonresident							
			Avg. Rate	1's	2's	3's	4's	5's	Avg. Rate	1's	2's	3's	4's	5's	Avg. Rate	1's	2's	3's	4's	5's
Lower Twin Creek	Flathead	1-084380-01	5.00	0	0	0	0	1	5.00	0	0	0	0	1	0.00	0	0	0	0	0
Lower Twin Lake	Deer Lodge	2-068588-03	2.50	0	1	1	0	0	2.00	0	1	1	0	0	0.00	0	0	0	0	0
Lower Two Medicine Lake	Glacier	4-148120-03	1.67	1	2	0	0	0	1.00	1	1	0	0	0	2.00	0	1	0	0	0
Lower Wolverine Lake	Lincoln	1-119175-03	5.00	0	0	0	0	1	5.00	0	0	0	0	1	0.00	0	0	0	0	0
Lowery Lake	Teton	4-207800-03	3.00	0	0	1	0	0	3.00	0	0	1	0	0	0.00	0	0	0	0	0
Lump Gulch	Jefferson	3-174416-01	4.00	0	0	1	0	1	5.00	0	0	0	0	1	3.00	0	0	1	0	0
Lupine Lake	Flathead	1-077640-03	3.25	0	0	3	1	0	3.00	0	0	3	1	0	0.00	0	0	0	0	0
Lupine Lake	Madison	3-137920-03	3.00	0	0	1	0	0	3.00	0	0	1	0	0	0.00	0	0	0	0	0
Lynch Lake	Flathead	1-119100-03	3.00	0	0	1	0	0	3.00	0	0	1	0	0	0.00	0	0	0	0	0
Lyon Creek	Flathead	1-084440-10	2.00	0	1	0	0	0	2.00	0	1	0	0	0	0.00	0	0	0	0	0
M Fk Flathead River	Flathead	1-084740-01	2.70	9	10	15	5	5	2.00	8	5	8	2	3	3.00	1	5	7	3	2
M Fk Judith River	Judith Basin	4-162360-01	5.00	0	0	0	0	1	0.00	0	0	0	0	0	5.00	0	0	0	0	1
M Fk Rock Creek	Granite	2-064085-01	2.33	1	0	2	0	0	2.00	1	0	2	0	0	0.00	0	0	0	0	0
Madison River Drainage	Madison	3-137940-20	3.50	0	1	1	1	1	3.00	0	0	1	1	0	3.50	0	1	0	0	1
Madison River Sec 01	Gallatin/Madison	3-133400-01	3.05	58	69	131	91	58	3.00	28	54	88	56	36	3.03	30	15	43	35	22
Madison River Sec 02	Madison	3-133440-01	3.23	62	106	213	157	110	3.00	18	46	70	44	28	3.29	44	60	143	113	82
Madison River Sec 03	Gallatin	3-133520-01	3.18	14	19	48	30	20	3.00	3	8	13	7	6	3.19	11	11	35	23	14
Maney Lake	Jefferson	3-108970-07	1.00	1	0	0	0	0	1.00	1	0	0	0	0	0.00	0	0	0	0	0
Margaret Lake	Flathead	1-089180-03	1.00	1	0	0	0	0	1.00	1	0	0	0	0	0.00	0	0	0	0	0
Margaret Lake	Park	5-228582-03	5.00	0	0	0	0	1	0.00	0	0	0	0	0	5.00	0	0	0	0	1



Montana Fish, Wildlife and Parks
 Angler Satisfaction Ratings Sorted Alphabetically
 For The Entire Year
 March, 2001 Through February, 2002

Water Name	County	Water Code	Total					Resident					Nonresident							
			Avg. Rate	1's	2's	3's	4's	5's	Avg. Rate	1's	2's	3's	4's	5's	Avg. Rate	1's	2's	3's	4's	5's
Mariane Lake	Park	5-228587-03	5.00	0	0	0	0	1	5.00	0	0	0	0	1	0.00	0	0	0	0	0
Marias River Drainage	Liberty	4-148050-30	3.00	1	0	0	0	1	3.00	1	0	0	0	1	0.00	0	0	0	0	0
Marias River Drainage	Teton	4-149180-30	4.00	0	0	1	2	1	4.00	0	0	1	1	1	4.00	0	0	0	1	0
Marias River Sec 01	Chouteau/Hill/Liberty	4-143240-02	2.14	15	9	8	3	2	2.00	15	9	8	3	1	5.00	0	0	0	0	1
Marias River Sec 02	Toole	4-143280-01	1.89	5	1	2	1	0	1.00	5	1	2	1	0	0.00	0	0	0	0	0
Marion Lake	Flathead	1-089200-03	3.50	0	0	1	1	0	4.00	0	0	0	1	0	3.00	0	0	1	0	0
Marl Lake	Lincoln	1-119120-03	4.00	0	0	0	1	0	4.00	0	0	0	1	0	0.00	0	0	0	0	0
Marmot Lake	Missoula	2-077715-03	4.50	0	0	0	1	1	5.00	0	0	0	0	1	4.00	0	0	0	1	0
Martin Creek	Ravalli	2-033625-01	1.00	1	0	0	0	0	1.00	1	0	0	0	0	0.00	0	0	0	0	0
Martin Lake	Carbon	5-228592-03	3.00	0	0	1	0	0	0.00	0	0	0	0	0	3.00	0	0	1	0	0
Martinsdale Reservoir	Wheatland/Meagher	4-188380-05	1.92	13	4	5	0	2	1.00	12	4	5	0	2	1.00	1	0	0	0	0
May Creek	Beaverhead	3-023700-01	5.00	0	0	0	0	1	0.00	0	0	0	0	0	5.00	0	0	0	0	1
McCarty Creek	Jefferson	3-104680-01	1.00	1	0	0	0	0	1.00	1	0	0	0	0	0.00	0	0	0	0	0
McChesney Reservoir	Phillips	6-166921-20	3.00	0	2	2	2	0	3.00	0	2	2	2	0	0.00	0	0	0	0	0
McClellan Creek	Lewis & Clark	2-043480-01	3.00	0	0	1	0	0	3.00	0	0	1	0	0	0.00	0	0	0	0	0
McClellan Creek	Jefferson	3-174512-01	4.00	0	0	0	1	0	4.00	0	0	0	1	0	0.00	0	0	0	0	0
McCormack Slough	Flathead	1-072690-20	2.00	0	1	0	0	0	2.00	0	1	0	0	0	0.00	0	0	0	0	0
McDonald Creek	Flathead	1-084630-01	2.33	2	0	0	0	1	3.00	1	0	0	0	1	1.00	1	0	0	0	0
McDonald Lake	Lake	1-077740-03	4.00	0	0	0	1	0	0.00	0	0	0	0	0	4.00	0	0	0	1	0
McGregor Lake	Flathead	1-059216-03	2.07	26	9	14	5	2	1.00	24	8	10	4	1	2.78	2	1	4	1	1



Montana Fish, Wildlife and Parks
 Angler Satisfaction Ratings Sorted Alphabetically
 For The Entire Year
 March, 2001 Through February, 2002

Water Name	County	Water Code	Total			Resident			Nonresident										
			Avg. Rate	1's	2's	3's	4's	5's	Avg. Rate	1's	2's	3's	4's	5's					
McWeneger Slough	Flathead	1-077765-07	2.60	0	2	3	0	0	2.00	0	2	3	0	0	0.00	0	0	0	0
Meadow Creek	Ravalli	2-033800-01	1.00	1	0	0	0	0	1.00	1	0	0	0	0	0.00	0	0	0	0
Meadow Creek Lake	Lewis & Clark	2-046960-03	5.00	0	0	0	1	1	5.00	0	0	0	1	1	0.00	0	0	0	0
Meadow Fork Creek	Madison	3-014840-01	2.00	0	1	0	0	0	2.00	0	1	0	0	0	0.00	0	0	0	0
Meadow Lake	Missoula	2-077800-20	3.00	0	0	1	0	0	3.00	0	0	1	0	0	0.00	0	0	0	0
Meatrack Creek	Park	5-223962-01	3.00	0	0	1	0	0	3.00	0	0	1	0	0	0.00	0	0	0	0
Medicine Lake	Granite	2-068702-03	2.60	2	0	1	2	0	3.00	0	0	1	2	0	1.00	2	0	0	0
Medicine Lake	Sheridan	6-166975-08	3.40	1	0	1	2	1	3.00	1	0	1	1	1	4.00	0	0	0	1
Merrills Spring Creek	Golden Valley	5-183840-10	4.00	0	0	0	1	0	0.00	0	0	0	0	4.00	0	0	0	1	0
Metcalf Lake	Lake	1-077820-03	2.50	0	1	1	0	0	2.00	0	1	1	0	0	0.00	0	0	0	0
Meyers Creek	Granite	2-064066-10	1.00	1	0	0	0	0	1.00	1	0	0	0	0	0.00	0	0	0	0
Middle Creek Ditch	Gallatin	3-093740-01	4.00	0	0	0	1	0	4.00	0	0	0	1	0	0.00	0	0	0	0
Middle Creek Reservoir	Cascade	4-179280-07	4.50	0	0	0	1	1	4.00	0	0	0	1	1	0.00	0	0	0	0
Middle Thompson Lake	Lincoln	1-059232-03	1.73	39	8	5	3	4	1.00	38	8	4	2	3	3.25	1	0	1	1
Midvale Creek	Glacier	4-143560-10	2.00	0	1	0	0	0	2.00	0	1	0	0	0	0.00	0	0	0	0
Milk River Drainage	Blaine	6-150570-10	1.00	1	0	0	0	0	1.00	1	0	0	0	0	0.00	0	0	0	0
Milk River Drainage	Liberty	4-152065-10	1.00	1	0	0	0	0	1.00	1	0	0	0	0	0.00	0	0	0	0
Milk River Drainage	Valley	6-154220-10	5.00	0	0	0	1	1	5.00	0	0	0	1	1	0.00	0	0	0	0
Milk River Drainage	Blaine	6-154620-30	3.00	1	0	1	0	1	3.00	1	0	1	0	1	0.00	0	0	0	0
Milk River Drainage	Chouteau	4-154737-30	5.00	0	0	0	0	1	5.00	0	0	0	1	1	0.00	0	0	0	0

Montana Fish, Wildlife and Parks
 Angler Satisfaction Ratings Sorted Alphabetically

For The Entire Year

March, 2001 Through February, 2002

Water Name	County	Water Code	Total					Resident					Nonresident						
			poor - - - excellent					poor - - - excellent					poor - - - excellent						
			1's	2's	3's	4's	5's	1's	2's	3's	4's	5's	1's	2's	3's	4's	5's		
Milk River Drainage	Hill	6-155695-30	1	0	2	1	0	2.00	1	0	0	1	0	3.00	0	0	2	0	0
Milk River Drainage	Phillips	6-156615-30	1	0	0	1	0	4.00	0	0	0	1	0	1.00	1	0	0	0	0
Milk River Sec 01	Valley	6-152680-02	3	1	4	2	2	2.00	3	1	4	2	2	0.00	0	0	0	0	0
Milk River Sec 02	Valley/Phillips	6-152720-02	0	0	2	0	0	3.00	0	0	2	0	0	0.00	0	0	0	0	0
Milk River Sec 03	Phillips/Blaine/Hill	6-152760-02	3	6	4	0	1	2.00	3	6	4	0	1	0.00	0	0	0	0	0
Milk River Sec 04	Hill	6-152800-01	2	2	8	0	0	2.00	2	2	8	0	0	0.00	0	0	0	0	0
Milk River Sec 05	Hill	6-152840-02	1	0	0	0	0	1.00	1	0	0	0	0	0.00	0	0	0	0	0
Milk River Sec 06	Glacier	4-152880-01	2	0	0	0	0	1.00	1	0	0	0	0	1.00	1	0	0	0	0
Mill Creek	Madison	3-015020-01	1	0	0	0	0	1.00	1	0	0	0	0	0.00	0	0	0	0	0
Mill Creek	Ravalli	2-033925-01	1	0	1	0	2	4.00	0	0	1	0	2	1.00	1	0	0	0	0
Mill Creek	Missoula	2-033950-01	0	0	0	0	1	5.00	0	0	0	0	1	0.00	0	0	0	0	0
Mill Creek	Gallatin	3-093838-10	0	0	1	0	0	0.00	0	0	0	0	0	3.00	0	0	1	0	0
Mill Creek	Madison	3-104800-01	0	0	1	0	0	3.00	0	0	1	0	0	0.00	0	0	0	0	0
Mill Creek	Park	3-224172-01	2	0	4	4	4	3.00	1	0	2	1	1	3.78	1	0	2	3	3
Mill Creek	Park	3-224200-01	0	0	0	1	0	0.00	0	0	0	0	0	4.00	0	0	0	1	0
Miller Creek	Missoula	2-033975-01	0	0	1	0	1	4.00	0	0	1	0	1	0.00	0	0	0	0	0
Miller Gulch	Gallatin	3-174800-10	0	0	1	0	0	3.00	0	0	1	0	0	0.00	0	0	0	0	0
Mills Lake	Ravalli	2-038668-03	0	0	0	1	0	0.00	0	0	0	0	0	4.00	0	0	0	1	0
Milltown Reservoir	Missoula	2-068745-05	4	2	6	0	1	2.00	4	2	6	0	1	0.00	0	0	0	0	0
Milnor Lake	Lincoln	1-119200-04	0	0	0	1	0	4.00	0	0	0	1	0	0.00	0	0	0	0	0

Montana Fish, Wildlife and Parks
 Angler Satisfaction Ratings Sorted Alphabetically
 For The Entire Year
 March, 2001 Through February, 2002

Water Name	County	Water Code	Total					Resident					Nonresident							
			Avg. Rate	1's	2's	3's	4's	5's	Avg. Rate	1's	2's	3's	4's	5's	Avg. Rate	1's	2's	3's	4's	5's
Mine Creek	Ravalli	2-034000-01	5.00	0	0	0	0	1	5.00	0	0	0	0	1	0.00	0	0	0	0	0
Miner Creek	Beaverhead	3-023950-01	4.50	0	0	0	1	1	4.00	0	0	0	1	1	0.00	0	0	0	0	0
Miner Creek	Park	3-224239-01	5.00	0	0	0	0	1	5.00	0	0	0	0	1	0.00	0	0	0	0	0
Miner Lake	Beaverhead	3-028525-03	3.29	1	0	4	0	2	3.00	1	0	3	0	1	4.00	0	0	1	0	1
Mineral Creek	Powell	2-043630-01	5.00	0	0	0	0	1	0.00	0	0	0	0	0	5.00	0	0	0	0	1
Minneopa Lake	Beaverhead	3-019120-03	3.00	1	0	0	0	1	3.00	1	0	0	0	1	0.00	0	0	0	0	0
Minor Lake	Lincoln	1-119220-03	3.50	0	1	0	0	1	3.00	0	1	0	0	1	0.00	0	0	0	0	0
Mission Creek	Park	3-224242-01	4.00	0	0	0	2	0	4.00	0	0	0	0	1	4.00	0	0	0	0	1
Mission Lake, Lower	Glacier	4-148080-03	2.57	2	2	1	1	1	2.00	2	2	1	1	1	0.00	0	0	0	0	0
Missouri River Drainage	Chouteau	4-160830-10	4.33	0	0	0	2	1	0.00	0	0	0	0	0	4.33	0	0	0	2	1
Missouri River Drainage	Rosebud	7-163105-10	5.00	0	0	0	0	1	5.00	0	0	0	0	1	0.00	0	0	0	0	0
Missouri River Drainage	Blaine	6-164468-30	1.00	1	0	0	0	0	1.00	1	0	0	0	0	0.00	0	0	0	0	0
Missouri River Drainage	Chouteau	4-164670-30	5.00	0	0	0	0	1	0.00	0	0	0	0	5.00	0	0	0	0	0	1
Missouri River Drainage	Fergus	4-165095-30	3.67	0	0	2	0	1	3.00	0	0	2	0	1	0.00	0	0	0	0	0
Missouri River Drainage	Sheridan	6-168270-30	4.00	0	0	0	1	0	4.00	0	0	0	1	0.00	0	0	0	0	0	0
Missouri River Drainage	Broadwater	3-171048-10	2.00	0	1	0	0	0	2.00	0	1	0	0	0.00	0	0	0	0	0	0
Missouri River Drainage	Cascade	4-171270-10	2.25	1	2	0	1	0	2.00	1	1	0	1	0	2.00	0	1	0	0	0
Missouri River Drainage	Chouteau	4-171464-10	3.00	0	0	1	0	0	3.00	0	0	1	0	0.00	0	0	0	0	0	0
Missouri River Drainage	Lewis & Clark	4-174055-10	3.00	1	0	0	0	1	0.00	0	0	0	0	3.00	1	0	0	0	0	1
Missouri River Drainage	Broadwater	3-178772-20	1.00	1	0	0	0	0	0.00	0	0	0	0	1.00	1	0	0	0	0	0



Montana Fish, Wildlife and Parks
 Angler Satisfaction Ratings Sorted Alphabetically
 For The Entire Year
 March, 2001 Through February, 2002

Water Name	County	Water Code	Total					Resident					Nonresident											
			Avg. Rate	1's	2's	3's	4's	5's	poor	1's	2's	3's	4's	5's	Avg. Rate	1's	2's	3's	4's	5's				
Missouri River Drainage	Cascade	4-178838-30	3.25	0	1	2	0	1	3.00	0	1	2	0	1	0.00	0	1	2	0	1	0	0	0	0
Missouri River Drainage	Chouteau	4-178850-30	3.00	1	0	0	0	1	3.00	1	0	0	0	1	0.00	0	0	0	0	1	0	0	0	0
Missouri River Drainage	Lewis & Clark	4-179225-30	4.00	0	0	0	1	0	0.00	0	0	0	0	0	4.00	0	0	0	0	0	0	1	0	0
Missouri River Drainage	Teton	4-179670-30	3.00	0	1	0	1	0	3.00	0	1	0	1	0	0.00	0	1	0	1	0	0	0	0	0
Missouri River Sec 01	Richland/ Roos/Val/MCCO	6-162420-02	2.75	2	4	3	1	2	2.00	2	3	3	1	2	2.00	0	1	0	0	0	1	0	0	0
Missouri River Sec 05	Valley/McCone	6-162500-01	2.34	13	4	12	5	1	2.00	9	4	11	4	0	2.29	4	0	1	1	1	1	1	1	1
Missouri River Sec 06a	Phillips/Fergus/Blaine	6-162521-02	2.66	31	15	35	16	12	2.00	29	13	34	16	12	1.80	2	2	1	0	0	2	1	0	0
Missouri River Sec 06b	Chouteau	4-162522-02	2.24	26	12	10	11	3	2.00	22	10	10	10	2	2.13	4	2	0	1	1	4	2	0	1
Missouri River Sec 07	Chouteau/Cascade	4-174864-02	2.40	39	26	33	15	8	2.00	37	23	31	13	7	2.70	2	3	2	2	1	2	3	2	1
Missouri River Sec 08	Cascade	4-174880-01	2.45	41	43	41	17	12	2.00	36	38	35	12	9	2.83	5	5	6	5	3	5	6	5	3
Missouri River Sec 09	Cascade/Lewis & Clark	4-174896-01	3.32	105	115	189	184	195	3.00	83	92	151	126	121	3.65	22	23	38	58	74	22	23	38	58
Missouri River Sec 10a	Lewis & Clark	4-174913-01	2.95	46	34	58	39	38	2.00	35	31	42	27	30	3.06	11	3	16	12	8	11	3	16	12
Missouri River Sec 11	Broadwater	3-174928-01	2.26	23	9	12	5	5	2.00	21	9	12	5	5	1.00	2	0	0	0	0	2	0	0	0
Missouri River Sec 12	Broadwater/Gallatin	3-174944-01	2.37	7	3	5	3	1	2.00	7	2	4	2	0	3.50	0	1	1	1	1	0	1	1	1
Mitten Lake	Pondera	4-148248-03	2.67	1	0	1	1	0	2.00	1	0	0	1	0	3.00	0	0	1	0	0	0	0	1	0
Mocassin Creek	Flathead	1-084840-10	1.00	1	0	0	0	0	0.00	0	0	0	0	0	1.00	1	0	0	0	0	1	0	0	0
Mono Creek	Beaverhead	3-024000-01	2.00	0	1	0	0	0	0.00	0	0	0	0	0	2.00	0	1	0	0	0	0	1	0	0
Monture Creek	Powell	2-043690-01	2.56	1	4	2	2	0	2.00	1	3	1	1	0	3.00	0	1	1	1	0	0	1	1	1
Moon Lake	Gallatin	3-099044-03	4.00	0	0	0	1	0	4.00	0	0	0	1	0	0.00	0	0	0	0	0	0	0	0	0
Moon Lake	Carbon	5-228708-03	1.67	2	0	1	0	0	2.00	1	0	1	0	0	1.00	1	0	0	0	0	1	0	0	0



Montana Fish, Wildlife and Parks
 Angler Satisfaction Ratings Sorted Alphabetically
 For The Entire Year
 March, 2001 Through February, 2002

Water Name	County	Water Code	Total					Resident					Nonresident							
			Avg. Rate	1's	2's	3's	4's	5's	Avg. Rate	1's	2's	3's	4's	5's	Avg. Rate	1's	2's	3's	4's	5's
Moore Creek	Madison	3-134000-01	3.00	0	0	1	0	0	3.00	0	0	1	0	0	0.00	0	0	0	0	0
Moore Lake	Mineral	2-059264-03	2.00	1	0	1	0	0	2.00	1	0	1	0	0	0.00	0	0	0	0	0
Moose Creek	Beaverhead	3-015082-01	3.00	0	0	1	0	0	3.00	0	0	1	0	0	0.00	0	0	0	0	0
Moose Creek	Silver Bow	3-024050-01	3.33	1	0	0	1	1	3.00	1	0	0	1	1	0.00	0	0	0	0	0
Moose Creek	Meagher	4-175056-01	3.00	0	1	2	1	0	3.00	0	1	2	1	0	0.00	0	0	0	0	0
Moose Creek Sloughs	Flathead	1-089280-03	5.00	0	0	0	0	1	5.00	0	0	0	0	1	0.00	0	0	0	0	0
Moose Lake	Madison	3-019140-03	1.50	1	1	0	0	0	1.00	1	1	0	0	0	0.00	0	0	0	0	0
Moose Lake	Granite	2-068759-03	2.00	1	2	1	0	0	2.00	1	0	1	0	0	2.00	0	2	0	0	0
Moose Lake	Flathead	1-089240-03	4.50	0	0	0	1	1	4.00	0	0	0	1	1	0.00	0	0	0	0	0
Moose Lake	Park	5-228715-03	2.50	1	0	0	1	0	0.00	0	0	0	0	0	2.50	1	0	0	1	0
Morony Dam Lake	Cascade	4-179296-20	1.67	4	0	2	0	0	1.00	4	0	2	0	0	0.00	0	0	0	0	0
Morrell Creek	Powell/Missoula	2-043750-01	1.50	1	1	0	0	0	1.00	1	1	0	0	0	0.00	0	0	0	0	0
Morrison Lake	Beaverhead	3-019160-03	2.57	1	2	3	1	0	2.00	1	1	1	1	0	2.67	0	1	2	0	0
Morry Lake	Flathead	1-077960-03	2.00	0	1	0	0	0	2.00	0	1	0	0	0	0.00	0	0	0	0	0
Mosquito Creek	Sanders	1-054992-01	5.00	0	0	0	0	1	5.00	0	0	0	0	1	0.00	0	0	0	0	0
Mount Creek	Flathead	1-073000-01	4.00	0	0	0	1	0	4.00	0	0	0	1	0	0.00	0	0	0	0	0
Mt Ben Lake	Powell	2-068778-03	1.00	1	0	0	0	0	1.00	1	0	0	0	0	0.00	0	0	0	0	0
Mud Creek	Lake	1-073020-01	3.00	0	0	1	0	0	3.00	0	0	1	0	0	0.00	0	0	0	0	0
Mud Lake #2	Lake	1-078021-03	2.00	0	1	0	0	0	0.00	0	0	0	0	0	2.00	0	1	0	0	0
Muddy Creek	Teton	4-143600-01	5.00	0	0	0	0	2	5.00	0	0	0	0	2	0.00	0	0	0	0	0

Montana Fish, Wildlife and Parks
Angler Satisfaction Ratings Sorted Alphabetically
For The Entire Year
March, 2001 Through February, 2002

Water Name	County	Water Code	Total					Resident					Nonresident															
			poor - - - excellent		Avg. Rate	poor - - - excellent		Avg. Rate	poor - - - excellent		Avg. Rate	poor - - - excellent		Avg. Rate	poor - - - excellent		Avg. Rate											
			1's	2's		3's	4's		5's	1's		2's	3's		4's	5's		1's	2's	3's	4's	5's						
Mule Creek	Lewis & Clark	4-204050-01	5.00	0	0	0	2	5.00	0	0	0	2	0.00	0	0	0	0	0	0	0	0	0	0	0	0	0	0	0
Murphy Lake	Lincoln	1-119280-03	2.60	0	2	3	0	2.00	0	2	3	0	0.00	0	0	0	0	0	0	0	0	0	0	0	0	0	0	0
Murray Lake	Flathead	1-078080-03	2.33	3	0	1	2	2.00	3	0	1	2	0.00	0	0	0	0	0	0	0	0	0	0	0	0	0	0	0
Musselshell River Drainage	Petroleum	4-184905-10	1.00	1	0	0	0	1.00	1	0	0	0	0.00	0	0	0	0	0	0	0	0	0	0	0	0	0	0	0
Musselshell River Drainage	Wheatland	5-186740-10	1.00	2	0	0	0	1.00	2	0	0	0	0.00	0	0	0	0	0	0	0	0	0	0	0	0	0	0	0
Musselshell River Drainage	Meagher	5-188610-30	4.00	0	0	0	2	4.00	0	0	2	0	4.00	0	0	0	1	0	4.00	0	0	0	1	0	0	0	1	0
Musselshell River Drainage	Wheatland	5-189455-20	3.00	1	2	0	0	3.00	1	2	0	2	0.00	0	0	0	2	0.00	0	0	0	0	0	0	0	0	0	0
Musselshell River Sec 01	Gar/Pet/Rbud/Mus/G Val	5-184320-01	1.64	8	4	1	1	1.00	8	4	1	1	0.00	0	0	1	1	0.00	0	0	0	0	0	0	0	0	0	0
Musselshell River Sec 02	Wheat/Meagher/G Valley	5-184350-01	2.56	3	3	9	0	2.00	3	1	9	0	2.00	0	2	0	1	2.00	0	2	0	0	0	0	0	0	0	0
Mussigbrod Creek	Beaverhead	3-024150-01	4.00	0	0	0	1	4.00	0	0	1	0	0.00	0	0	1	0	0.00	0	0	0	0	0	0	0	0	0	0
Mussigbrod Lake	Beaverhead	3-028625-03	1.00	1	0	0	0	1.00	1	0	0	0	0.00	0	0	0	0	0.00	0	0	0	0	0	0	0	0	0	0
Myron Lake	Lincoln	1-119290-03	3.20	0	1	2	2	3.00	0	1	2	2	0.00	0	1	2	2	0.00	0	0	0	0	0	0	0	0	0	0
Mystic Lake	Beaverhead	3-028650-03	2.00	1	1	1	0	2.00	1	1	0	0	0.00	0	1	1	0	0.00	0	0	0	0	0	0	0	0	0	0
Mystic Lake	Gallatin	3-099082-05	3.67	0	0	2	0	3.00	0	0	2	0	1	0.00	0	2	0	1	0.00	0	0	0	0	0	0	0	0	0
Mystic Lake	Stillwater	5-228764-05	4.00	1	1	3	4	4.00	1	1	3	4	4.00	0	1	3	2	4.00	0	0	0	0	0	0	0	0	2	0
N Fk Big Hole River	Beaverhead	3-024275-01	3.00	0	0	1	0	3.00	0	0	1	0	0.00	0	0	1	0	0.00	0	0	0	0	0	0	0	0	0	0
N Fk Blackfoot River	Powell	2-043960-01	2.82	3	2	9	1	2.00	2	2	6	0	2.80	1	0	3	1	2.80	0	0	0	0	0	0	0	0	0	0
N Fk Dupuyer Creek	Teton	4-143840-01	3.00	0	0	1	0	3.00	0	0	1	0	0.00	0	0	0	0	0.00	0	0	0	0	0	0	0	0	0	0
N Fk Flathead River	Flathead	1-085100-01	2.69	19	11	22	11	2.00	16	7	14	7	3.09	3	4	8	4	3.09	0	0	0	0	0	0	0	0	0	0
N Fk Flatwillow Creek	Fergus	4-184560-01	1.50	1	1	0	0	1.00	1	1	0	0	0.00	0	0	0	0	0.00	0	0	0	0	0	0	0	0	0	0



Montana Fish, Wildlife and Parks
 Angler Satisfaction Ratings Sorted Alphabetically
 For The Entire Year
 March, 2001 Through February, 2002

Water Name	County	Water Code	Total					Resident					Nonresident							
			Avg. Rate	1's	2's	3's	4's 5's	Avg. Rate	1's	2's	3's	4's 5's	Avg. Rate	1's	2's	3's	4's 5's			
N Fk Flint Creek	Deer Lodge/Granite	2-064503-01	2.50	0	1	1	0	0	3.00	0	0	1	0	0	2.00	0	1	0	0	0
N Fk Little Joe Creek	Mineral	2-055248-01	3.00	0	0	1	0	0	3.00	0	0	1	0	0	0.00	0	0	0	0	0
N Fk Little Pipestone Creek	Jefferson	3-105140-01	2.00	0	1	0	0	0	0.00	0	0	0	0	0	2.00	0	1	0	0	0
N Fk Musselshell River	Meagher	4-184620-01	2.00	0	2	0	0	0	2.00	0	2	0	0	0	0.00	0	0	0	0	0
N Fk Smith River	Meagher	4-175472-01	1.00	1	0	0	0	0	1.00	1	0	0	0	0	0.00	0	0	0	0	0
N Fk Sun River	Lewis & Clark/Teton	4-204400-01	3.82	0	1	4	2	4	3.00	0	1	1	1	1	4.00	0	0	3	1	3
N Fk Teton River	Teton	4-144000-01	3.33	0	0	2	1	0	3.00	0	0	2	1	0	0.00	0	0	0	0	0
N Fk Trout Creek	Mineral	2-055328-01	3.00	0	0	1	0	0	3.00	0	0	1	0	0	0.00	0	0	0	0	0
Nelson Reservoir	Phillips	6-156480-06	2.67	16	7	14	13	4	2.00	13	7	14	13	4	1.00	3	0	0	0	0
Nelson Reservoir	Sheridan	6-167192-07	1.50	1	1	0	0	0	1.00	1	1	0	0	0	0.00	0	0	0	0	0
Nelson Spring Creek	Park	3-224305-01	4.40	0	0	1	1	3	0.00	0	0	0	0	0	4.40	0	0	1	1	3
Nevada Creek	Powell	2-043900-01	1.67	2	0	1	0	0	1.00	2	0	1	0	0	0.00	0	0	0	0	0
Nevada Lake	Powell	2-047020-05	2.83	1	2	1	1	1	2.00	1	2	1	1	0	5.00	0	0	0	0	1
Newlan Creek	Meagher	4-175200-01	2.50	1	0	0	1	0	2.00	1	0	0	1	0	0.00	0	0	0	0	0
Newlan Creek Reservoir	Meagher	4-179330-05	3.13	7	5	9	12	6	3.00	6	5	9	11	6	2.50	1	0	0	1	0
Nez Perce Creek	Madison	3-024200-01	5.00	0	0	0	0	1	5.00	0	0	0	0	1	0.00	0	0	0	0	0
Nilan Reservoir	Lewis & Clark	4-207900-05	2.83	18	10	9	8	14	2.00	15	9	8	7	10	3.20	3	1	1	1	4
Ninemile Creek	Missoula	2-055168-01	3.25	1	1	0	0	2	3.00	1	0	0	0	2	2.00	0	1	0	0	0
Ninepipe Reservoir	Lake	1-078100-06	2.73	3	2	2	3	1	2.00	3	2	2	3	1	0.00	0	0	0	0	0
No Tellum Reservoir	Flathead	1-078128-05	5.00	0	0	0	0	1	0.00	0	0	0	0	0	5.00	0	0	0	0	1



Montana Fish, Wildlife and Parks
 Angler Satisfaction Ratings Sorted Alphabetically
 For The Entire Year
 March, 2001 Through February, 2002

Water Name	County	Water Code	Total			Resident					Nonresident									
			Avg. Rate	poor 1's	2's 3's 4's 5's	Avg. Rate	poor 1's	2's 3's 4's 5's	Avg. Rate	poor 1's	2's 3's 4's 5's	Avg. Rate	poor 1's	2's 3's 4's 5's						
North Meadow Creek	Madison	3-134360-01	3.00	0	0	1	0	0	3.00	0	0	1	0	0	0.00	0	0	0	0	0
Notch Creek	Ravalli	2-034475-10	1.00	1	0	0	0	0	1.00	1	0	0	0	0	0.00	0	0	0	0	0
Noxon Rapids Reservoir	Sanders	1-059328-05	2.80	11	34	25	13	12	2.00	6	26	20	8	8	2.81	5	8	5	5	4
O'Brien Creek	Lincoln	1-114820-01	2.50	1	0	0	1	0	2.00	1	0	0	1	0	0.00	0	0	0	0	0
Odell Creek	Beaverhead	3-024375-01	2.00	0	1	0	0	0	2.00	0	1	0	0	0	0.00	0	0	0	0	0
O'Dell Creek	Madison	3-134400-01	4.00	0	1	0	0	2	5.00	0	0	0	0	1	3.50	0	1	0	0	1
O'Fallon Creek	Prairie/Fallon/Carter/	7-210700-02	4.00	0	0	0	1	0	4.00	0	0	0	1	0	0.00	0	0	0	0	0
Oil Pump Reservoir	Dawson	7-216238-07	4.00	0	0	0	1	0	4.00	0	0	0	1	0	0.00	0	0	0	0	0
O'Juel Reservoir	Valley	6-156570-07	4.75	0	0	0	1	3	4.00	0	0	0	1	3	0.00	0	0	0	0	0
Old Tim Creek	Beaverhead	3-024400-01	5.00	0	0	0	0	1	5.00	0	0	0	0	1	0.00	0	0	0	0	0
Ontario Creek	Powell	2-064674-01	4.33	0	0	0	2	1	4.00	0	0	0	2	1	0.00	0	0	0	0	0
Oregon Lake	Mineral	2-059343-03	4.00	0	0	1	0	1	4.00	0	0	1	0	1	0.00	0	0	0	0	0
Oregon Lake	Mineral	2-059344-03	4.00	0	0	1	0	1	4.00	0	0	1	0	1	0.00	0	0	0	0	0
Oregon Lake	Mineral	2-059345-03	5.00	0	0	0	0	1	5.00	0	0	0	0	1	0.00	0	0	0	0	0
Otter Creek	Cascade/Judith Basin	4-175696-01	3.00	0	1	0	1	0	3.00	0	1	0	1	0	0.00	0	0	0	0	0
Otter Lake	Madison	3-138120-03	5.00	0	0	0	0	1	5.00	0	0	0	0	1	0.00	0	0	0	0	0
Otter Lake	Carbon	5-228834-03	5.00	0	0	0	0	1	5.00	0	0	0	0	1	0.00	0	0	0	0	0
Our Lake	Teton	4-148440-03	3.50	1	0	0	2	1	3.00	1	0	0	1	1	4.00	0	0	0	1	0
Outlaw Lake	Sanders	1-059350-03	5.00	0	0	0	0	1	5.00	0	0	0	0	1	0.00	0	0	0	0	0
Overwhich Creek	Ravalli	2-034575-01	4.00	0	0	0	1	0	0.00	0	0	0	0	0	4.00	0	0	0	1	0



Montana Fish, Wildlife and Parks
 Angler Satisfaction Ratings Sorted Alphabetically
 For The Entire Year
 March, 2001 Through February, 2002

Water Name	County	Water Code	Total			Resident			Nonresident							
			Avg. Rate	1's	2's	3's	4's	5's	Avg. Rate	1's	2's	3's	4's	5's		
Ovis Lake	Park	5-228848-03	2.00	1	1	1	0	0	0	0	0	1	1	0	0	0
Owl Creek	Missoula	2-044110-01	1.00	1	0	0	0	0	1	0	0	0	0	0	0	0
Owl Creek	Missoula	1-073340-01	3.00	0	0	1	0	0	0	0	1	0	0	0	0	0
Owl Lake	Sweet Grass	5-228849-03	1.00	1	0	0	0	0	1	0	0	0	0	0	0	0
Pablo Reservoir	Lake	1-078160-06	3.17	0	2	1	3	0	0	2	1	2	0	0	0	1
Packer Creek	Mineral	2-055424-10	3.00	0	0	1	0	0	0	0	0	0	0	0	1	0
Painted Rocks Lake	Ravalli	2-038750-05	2.40	2	1	1	0	1	1	1	0	0	0	0	0	1
Paleface Reservoir	Phillips	6-167399-07	1.00	2	0	0	0	0	2	0	0	0	0	0	0	0
Park Lake	Jefferson	3-179376-03	2.53	7	2	5	3	2	2	0	4	3	2	2	0	0
Parsell Pond	Liberty	4-156578-08	1.00	1	0	0	0	0	1	0	0	0	0	0	0	0
Pauline Creek	Sanders	1-073400-10	2.00	0	1	0	0	0	0	1	0	0	0	0	0	0
Paulo Reservoir	Valley	6-156598-08	1.00	1	0	0	0	0	1	0	0	0	0	0	0	0
Pear Lake	Beaverhead	3-028725-03	2.00	0	1	0	0	0	0	1	0	0	0	0	0	0
Pearl Lake	Mineral	2-059360-20	3.00	0	0	1	0	0	0	0	1	0	0	0	0	0
Pelican Point Gravel Pits	Cascade	4-179394-08	3.00	0	0	1	0	0	0	0	1	0	0	0	0	0
Peters Pond	Fergus	4-167560-30	5.00	0	0	0	0	1	0	0	0	0	1	0	0	0
Peterson Creek	Flathead	1-073420-01	2.00	0	1	0	0	0	0	1	0	0	0	0	0	0
Peterson Creek	Flathead	1-073422-01	1.00	1	0	0	0	0	1	0	0	0	0	0	0	0
Peterson Lake	Beaverhead	3-028750-03	3.00	0	0	1	0	0	0	0	1	0	0	0	0	0
Peterson Lake	Flathead	1-078245-04	5.00	0	0	0	0	1	0	0	0	0	1	0	0	0



Montana Fish, Wildlife and Parks
 Angler Satisfaction Ratings Sorted Alphabetically
 For The Entire Year
 March, 2001 Through February, 2002

Water Name	County	Water Code	Total					Resident					Nonresident												
			poor - - - - excellent					poor - - - - excellent					poor - - - - excellent												
			1's	2's	3's	4's	5's	1's	2's	3's	4's	5's	Avg. Rate	1's	2's	3's	4's	5's	Avg. Rate	1's	2's	3's	4's	5's	
Petrie Pond	Blaine	6-156605-07	0	0	1	0	0	3.00	0	0	1	0	0	0	0	0	0	0.00	0	0	0	0	0	0	0
Petrolia Reservoir	Petroleum	4-188720-06	1	2	0	0	0	1.00	1	2	0	0	0	0	0	0	0.00	0	0	0	0	0	0	0	0
Pettengill Creek	Beaverhead	3-024500-01	0	0	0	1	0	4.00	0	0	0	1	0	0	0	0	0.00	0	0	0	0	0	0	0	0
Petty Creek	Missoula	2-055552-01	1	1	0	1	0	1.00	1	1	0	0	0	0	0	0	4.00	0	0	0	0	0	1	0	0
Petty Creek	Lewis & Clark	4-204650-01	2	0	0	0	0	1.00	2	0	0	0	0	0	0	0.00	0	0	0	0	0	0	0	0	0
Phillips Creek	Teton/Pondera	4-144120-01	0	0	0	0	1	5.00	0	0	0	0	0	1	0	0.00	0	0	0	0	0	0	0	0	0
Phills Lake	Lincoln	1-119375-03	1	0	0	0	0	1.00	1	0	0	0	0	0	0	0.00	0	0	0	0	0	0	0	0	0
Pig Creek	Meagher	4-184950-19	0	1	0	0	0	0.00	0	0	0	0	0	0	0	0	2.00	0	1	0	0	0	0	0	0
Pike Creek	Fergus	4-162740-02	1	0	0	0	0	0.00	0	0	0	0	0	0	0	1.00	0	0	0	0	0	0	0	0	0
Pike Lake	Glacier	4-191300-04	0	0	0	0	2	5.00	0	0	0	0	0	2	0	0.00	0	0	0	0	0	0	0	0	0
Pilgrim Creek	Cascade	4-175888-01	0	0	0	0	1	5.00	0	0	0	0	0	1	0	0.00	0	0	0	0	0	0	0	0	0
Pine Creek	Gallatin	3-094522-10	1	0	0	1	0	0.00	0	0	0	0	0	0	0	2.50	1	0	0	0	0	0	1	0	0
Pine Creek	Park	3-224663-01	0	1	0	0	0	2.00	0	1	0	0	0	0	0	0.00	0	0	0	0	0	0	0	0	0
Pine Creek Lake	Park	3-228904-03	0	0	2	0	1	3.00	0	0	2	0	1	0	0	0.00	0	0	0	0	0	0	0	0	0
Pinkham Creek	Lincoln	1-115140-01	1	0	1	1	0	2.00	1	0	1	0	0	0	0	4.00	0	0	0	0	0	0	0	1	0
Pintlar Creek	Beaverhead	3-024550-01	1	0	1	1	1	3.00	1	0	1	1	1	1	0	0.00	0	0	0	0	0	0	0	0	0
Pintlar Lake	Beaverhead	3-028800-03	4	1	0	0	0	1.00	2	0	0	0	0	0	0	1.33	2	1	0	0	0	0	0	0	0
Pioneer Creek	Beaverhead	3-024600-01	0	0	0	1	0	4.00	0	0	0	1	0	1	0	0.00	0	0	0	0	0	0	0	0	0
Pipe Creek	Lincoln	1-115160-01	1	1	0	2	0	2.00	1	1	0	2	0	0	0	0.00	0	0	0	0	0	0	0	0	0
Piper Creek	Lake	1-073440-01	1	0	0	0	0	1.00	1	0	0	0	0	0	0	0.00	0	0	0	0	0	0	0	0	0



Montana Fish, Wildlife and Parks
 Angler Satisfaction Ratings Sorted Alphabetically
 For The Entire Year
 March, 2001 Through February, 2002

Water Name	County	Water Code	Total					Resident					Nonresident						
			poor - - - excellent					poor - - - excellent					poor - - - excellent						
			1's	2's	3's	4's	5's	1's	2's	3's	4's	5's	1's	2's	3's	4's	5's		
Piquett Creek	Ravalli	2-034700-01	0	0	0	0	1	5.00	0	0	0	0	1	0.00	0	0	0	0	0
Pishkun Reservoir	Teton	4-207950-05	15	8	8	2	2	2.00	14	8	8	2	2	1.00	1	0	0	0	0
Placid Lake	Missoula	2-047140-03	14	8	4	1	1	1.00	13	7	4	1	1	1.50	1	1	0	0	0
Placid Lake	Stillwater	5-228918-03	0	1	0	0	0	2.00	0	1	0	0	0	0.00	0	0	0	0	0
Pleasant Valley	Lincoln/Flathead	1-115180-01	0	1	0	0	0	2.00	0	1	0	0	0	0.00	0	0	0	0	0
Plume Creek	Flathead	1-073480-01	0	1	0	0	0	2.00	0	1	0	0	0	0.00	0	0	0	0	0
Plunkett Lake	Broadwater	3-179396-07	0	0	0	1	0	4.00	0	0	0	1	0	0.00	0	0	0	0	0
Poindexter Slough	Beaverhead	3-015890-01	1	0	3	3	6	3.00	1	0	3	1	3	4.60	0	0	0	2	3
Polaris Lake	Beaverhead	3-019330-03	0	0	1	0	0	3.00	0	0	1	0	0	0.00	0	0	0	0	0
Pony Lake	Lake	1-078300-03	0	0	0	0	2	5.00	0	0	0	0	1	5.00	0	0	0	0	1
Poorman Creek	Lewis & Clark	2-044260-01	0	1	0	0	0	2.00	0	1	0	0	0	0.00	0	0	0	0	0
Poplar River Sec 01	Daniels/Roosevelt	6-162820-02	1	1	4	1	0	2.00	1	1	4	1	0	0.00	0	0	0	0	0
Porcupine Creek	Gallatin	3-094598-01	1	0	0	0	0	1.00	1	0	0	0	0	0.00	0	0	0	0	0
Pot Hole Lakes	Flathead	1-078320-03	0	0	1	0	0	3.00	0	0	1	0	0	0.00	0	0	0	0	0
Potter Creek	Park	3-224760-10	0	0	1	0	0	3.00	0	0	1	0	0	0.00	0	0	0	0	0
Potts Reservoir	Rosebud	7-217302-07	1	0	1	0	0	2.00	1	0	1	0	0	0.00	0	0	0	0	0
Powder River	Powder River/Custer	7-210750-02	0	1	2	0	1	3.00	0	0	2	0	1	2.00	0	1	0	0	0
Pr 018 Reservoir	Phillips	6-157040-20	1	0	0	0	0	1.00	1	0	0	0	0	0.00	0	0	0	0	0
Pr 020 Reservoir	Phillips	6-167780-20	0	0	0	1	0	4.00	0	0	0	1	0	0.00	0	0	0	0	0
Prickly Pear Creek	Lewis & Clark	3-176032-01	3	4	7	4	2	2.00	3	4	7	4	2	0.00	0	0	0	0	0

Montana Fish, Wildlife and Parks
 Angler Satisfaction Ratings Sorted Alphabetically

For The Entire Year

March, 2001 Through February, 2002

Water Name	County	Water Code	Total					Resident					Nonresident							
			Avg. Rate	1's	2's	3's	4's	5's	Avg. Rate	1's	2's	3's	4's	5's	Avg. Rate	1's	2's	3's	4's	5's
Prospect Creek	Sanders	1-055648-01	4.25	0	0	0	3	1	4.00	0	0	0	3	0	5.00	0	0	0	0	1
Prospect Gulch	Mineral	2-055664-10	2.00	0	1	0	0	0	2.00	0	1	0	0	0	0.00	0	0	0	0	0
Pryor Creek Sec 01	Yellowstone	5-224802-01	2.00	0	1	0	0	0	2.00	0	1	0	0	0	0.00	0	0	0	0	0
Pumpkin Creek	Custer	7-210800-02	5.00	0	0	0	0	1	5.00	0	0	0	0	1	0.00	0	0	0	0	0
Pyramid Lake	Powell	1-089520-03	5.00	0	0	0	0	1	5.00	0	0	0	0	1	0.00	0	0	0	0	0
Quartz Creek	Jefferson	3-176064-01	5.00	0	0	0	0	1	5.00	0	0	0	0	1	0.00	0	0	0	0	0
Quartz Lake	Sanders	1-059384-03	4.50	0	0	0	1	1	4.00	0	0	0	1	1	0.00	0	0	0	0	0
Racetrack Creek	Powell	2-065073-01	3.00	0	1	1	1	0	3.00	0	0	1	1	0	2.00	0	1	0	0	0
Racetrack Lake	Granite	2-069044-03	3.00	1	1	0	1	1	3.00	1	1	0	1	1	0.00	0	0	0	0	0
Rainbow Dam	Cascade	4-179424-05	5.00	0	0	0	0	1	5.00	0	0	0	0	1	0.00	0	0	0	0	0
Rainbow Lake	Lincoln	1-059392-03	2.00	1	2	1	0	0	2.00	1	2	1	0	0	0.00	0	0	0	0	0
Rainbow Lake	Sanders	1-059408-03	3.33	0	1	0	2	0	3.00	0	1	0	2	0	0.00	0	0	0	0	0
Rainbow Lake	Flathead	1-078360-03	4.00	0	0	0	1	0	0.00	0	0	0	0	0	4.00	0	0	0	1	0
Rainbow Lake	Lake	1-078380-03	3.00	0	0	1	0	0	3.00	0	0	1	0	0	0.00	0	0	0	0	0
Rainbow Lake	Lincoln	1-119405-20	5.00	0	0	0	0	1	5.00	0	0	0	0	1	0.00	0	0	0	0	0
Rainbow Lake	Carbon	5-228960-03	2.67	0	1	2	0	0	3.00	0	0	2	0	0	2.00	0	1	0	0	0
Rainbow Lakes	Sweet Grass	5-228946-03	4.50	0	0	0	1	1	4.00	0	0	0	1	1	0.00	0	0	0	0	0
Rainy Lake	Missoula	2-047170-03	3.13	0	2	4	1	1	3.00	0	2	4	1	1	0.00	0	0	0	0	0
Rambler Creek	Flathead	1-085700-10	4.33	0	0	0	2	1	4.00	0	0	0	2	1	0.00	0	0	0	0	0
Ramshorn Lake	Gallatin	3-099272-03	5.00	0	0	0	0	2	0.00	0	0	0	0	5.00	0	0	0	0	0	2



Montana Fish, Wildlife and Parks
 Angler Satisfaction Ratings Sorted Alphabetically
 For The Entire Year
 March, 2001 Through February, 2002

Water Name	County	Water Code	Total					Resident					Nonresident											
			Avg. Rate	1's	2's	3's	4's 5's	Avg. Rate	1's	2's	3's	4's 5's	Avg. Rate	1's	2's	3's	4's 5's							
Ranch Creek	Granite	2-0651111-01	2.00	0	1	0	0	0	2.00	0	1	0	0	0	0.00	0	0	0	0	0	0	0	0	0
Rat Lake	Gallatin	3-099310-03	1.00	2	0	0	0	0	1.00	2	0	0	0	0	0.00	0	0	0	0	0	0	0	0	0
Rattlebone Lake	Lincoln	1-119430-04	3.00	0	0	1	0	0	3.00	0	0	1	0	0	0.00	0	0	0	0	0	0	0	0	0
Rattlesnake Creek	Beaverhead	3-016120-01	2.67	0	2	0	1	0	3.00	0	1	0	1	0	2.00	0	1	0	0	0	0	0	0	0
Rattlesnake Creek	Missoula	2-065149-01	2.67	1	5	3	3	0	2.00	1	4	3	3	0	2.00	0	1	0	0	0	0	0	0	0
Red Lodge Creek	Carbon	5-224886-01	4.11	1	0	0	4	4	4.00	1	0	0	4	4	0.00	0	0	0	0	0	0	0	0	0
Red Meadow Lake	Flathead	1-089540-03	3.25	1	1	0	0	2	3.00	1	1	0	0	2	0.00	0	0	0	0	0	0	0	0	0
Red Rock Creek	Beaverhead	3-016180-01	2.00	0	1	0	0	0	0.00	0	0	0	0	0	2.00	0	1	0	0	0	0	0	0	0
Red Rock Creek	Jefferson	3-106040-01	3.50	0	1	0	0	1	3.00	0	1	0	0	1	0.00	0	0	0	0	0	0	0	0	0
Red Rock River Sec 01	Beaverhead	3-016140-01	3.57	1	0	2	2	2	4.00	0	0	1	2	1	3.00	1	0	1	0	1	0	1	0	1
Red Rock River Sec 02	Beaverhead	3-016160-01	2.00	0	1	0	0	0	0.00	0	0	0	0	0	2.00	0	1	0	0	0	0	0	0	0
Redwater River	McCone/Dawson	6-162940-02	1.50	1	1	0	0	0	1.00	1	0	0	0	0	2.00	0	1	0	0	0	0	0	0	0
Reese Creek	Gallatin	3-094826-01	2.00	0	1	0	0	0	0.00	0	0	0	0	0	2.00	0	1	0	0	0	0	0	0	0
Reser Reservoir	Blaine	6-158860-06	1.00	1	0	0	0	0	1.00	1	0	0	0	0	0.00	0	0	0	0	0	0	0	0	0
Reservoir Lake	Beaverhead	3-019380-05	3.60	1	0	1	1	2	3.00	1	0	0	1	1	4.00	0	0	1	0	1	0	1	0	1
Resin Reservoir	Phillips	6-158880-08	1.00	1	0	0	0	0	1.00	1	0	0	0	0	0.00	0	0	0	0	0	0	0	0	0
Ripple Lake	Ravalli	2-038875-03	3.00	0	0	1	0	0	3.00	0	0	1	0	0	0.00	0	0	1	0	0	0	0	0	0
Roaring Lion Creek	Ravalli	2-034925-01	3.00	1	0	0	0	1	1.00	1	0	0	0	0	5.00	0	0	0	0	0	0	0	0	1
Robb Creek	Madison	3-016220-01	5.00	0	0	0	0	1	0.00	0	0	0	0	0	5.00	0	0	0	0	0	0	0	0	1
Rock Creek	Ravalli	2-034975-01	2.00	0	1	0	0	0	2.00	0	1	0	0	0	0.00	0	0	0	0	0	0	0	0	0

Montana Fish, Wildlife and Parks
 Angler Satisfaction Ratings Sorted Alphabetically

For The Entire Year

March, 2001 Through February, 2002

Water Name	County	Water Code	Total					Resident					Nonresident							
			Avg. Rate	poor 1's	2's	3's	4's	5's	Avg. Rate	poor 1's	2's	3's	4's	5's	Avg. Rate	poor 1's	2's	3's	4's	5's
Rock Creek	Powell	2-044500-01	4.00	0	0	0	2	0	4.00	0	0	0	2	0	0.00	0	0	0	0	0
Rock Creek	Sanders	1-055920-01	5.00	0	0	0	1	1	5.00	0	0	0	1	1	0.00	0	0	0	0	0
Rock Creek	Missoula	2-055936-01	5.00	0	0	0	1	1	5.00	0	0	0	1	1	0.00	0	0	0	0	0
Rock Creek	Missoula	2-055952-01	3.12	2	2	7	4	2	3.00	0	0	1	0	0	3.13	2	2	6	4	2
Rock Creek	Mineral	2-055968-01	3.00	0	0	1	0	0	3.00	0	0	1	0	0	0.00	0	0	0	0	0
Rock Creek	Madison	3-134760-01	5.00	0	0	0	0	1	5.00	0	0	0	0	1	0.00	0	0	0	0	0
Rock Creek	Meagher	4-176224-01	5.00	0	0	0	0	1	0.00	0	0	0	0	0	5.00	0	0	0	0	1
Rock Creek	Park	3-224998-01	3.00	0	1	0	1	0	3.00	0	1	0	1	0	0.00	0	0	0	0	0
Rock Creek Lake	Powell	2-069082-03	2.00	0	1	0	0	0	0.00	0	0	0	0	0	2.00	0	1	0	0	0
Rock Creek Sec 01	Missoula/Granite	2-065263-01	3.34	22	31	78	54	50	3.00	11	22	44	32	28	3.36	11	9	34	22	22
Rock Creek Sec 01	Carbon	5-224928-01	3.01	14	27	46	22	17	3.00	11	24	39	18	14	3.05	3	3	7	4	3
Rock Creek Sec 02	Granite	2-065282-01	3.44	3	14	25	27	15	3.00	0	8	20	17	11	3.21	3	6	5	10	4
Rock Creek Sec 02	Carbon	5-224956-01	3.25	1	1	3	1	2	3.00	0	1	3	1	1	3.00	1	0	0	0	1
Rock Island Lake	Park	5-229030-03	4.67	0	0	0	1	2	4.00	0	0	0	1	1	5.00	0	0	0	0	1
Rock Island Lakes	Beaverhead	3-028925-03	3.50	0	0	1	1	0	3.00	0	0	1	0	0	4.00	0	0	0	1	0
Rock Lake	Sanders	1-059424-03	3.00	0	0	1	0	0	0.00	0	0	0	0	0	3.00	0	0	1	0	0
Rock Lake	Lincoln	1-119460-03	2.00	1	1	1	0	0	2.00	1	1	1	0	0	0.00	0	0	0	0	0
Rocky Creek	Gallatin	3-094938-01	4.00	0	0	2	1	2	4.00	0	0	2	0	2	4.00	0	0	0	1	0
Rocky Ranch Hardin Pond	Big Horn	5-229034-08	4.00	0	0	0	1	0	4.00	0	0	0	1	0	0.00	0	0	0	0	0
Rogers Lake	Flathead	1-078400-03	2.52	6	6	6	3	2	2.00	6	6	6	2	2	4.00	0	0	0	1	0



Montana Fish, Wildlife and Parks
 Angler Satisfaction Ratings Sorted Alphabetically
 For The Entire Year
 March, 2001 Through February, 2002

Water Name	County	Water Code	Total					Resident					Nonresident							
			Avg. Rate	poor 1's	2's	3's	4's 5's	Avg. Rate	poor 1's	2's	3's	4's 5's	Avg. Rate	poor 1's	2's	3's	4's 5's			
Romy Lake	Madison	3-019400-03	3.67	0	1	0	1	1	1	3.00	0	1	0	1	1	0.00	0	0	0	0
Rose Creek	Lewis & Clark	4-205150-01	1.00	1	0	0	0	0	1.00	1	0	0	0	0	0.00	0	0	0	0	0
Rosebud Creek	Stillwater	5-225026-01	4.00	0	0	1	4	1	4.00	0	0	1	4	1	0.00	0	0	0	0	0
Rosebud Lake	Carbon	5-229035-03	1.50	1	1	0	0	0	1.00	1	1	0	0	0	0.00	0	0	0	0	0
Round Lake	Park	5-229044-03	3.00	2	0	0	0	2	3.00	2	0	0	0	2	0.00	0	0	0	0	0
Ruby Creek	Beaverhead	3-025000-01	4.00	0	0	1	1	1	4.00	0	0	0	1	1	3.00	0	0	1	0	0
Ruby Creek	Madison	3-134840-01	5.00	0	0	0	0	1	5.00	0	0	0	0	1	0.00	0	0	0	0	0
Ruby River Reservoir	Madison	3-019440-05	2.89	8	5	13	5	6	2.00	7	4	11	5	5	2.80	1	1	2	0	1
Ruby River Sec 01	Madison	3-016360-01	3.33	9	11	19	20	17	3.00	5	4	6	7	6	3.42	4	7	13	13	11
Ruby River Sec 02	Madison	3-016380-01	2.89	2	1	4	0	2	2.00	2	1	2	0	0	4.00	0	0	2	0	2
Rumble Creek Lake	Missoula	1-078460-20	3.00	0	0	1	0	0	3.00	0	0	1	0	0	0.00	0	0	0	0	0
Running Wolf Creek	Judith Basin	4-163160-01	2.00	0	1	0	0	0	2.00	0	1	0	0	0	0.00	0	0	0	0	0
S Fk Birch Creek	Teton	4-145400-01	5.00	0	0	0	0	1	5.00	0	0	0	0	1	0.00	0	0	0	0	0
S Fk Flathead River	Flathead/Powell	1-086660-01	3.35	9	10	14	15	18	3.00	6	6	11	6	13	3.38	3	4	3	9	5
S Fk Flatwillow Creek	Fergus	4-185610-01	1.00	2	0	0	0	0	1.00	2	0	0	0	0	0.00	0	0	0	0	0
S Fk Judith River	Judith Basin	4-163520-01	2.50	0	1	1	0	0	2.00	0	1	0	0	0	3.00	0	0	1	0	0
S Fk Laird Creek	Ravalli	2-035775-10	5.00	0	0	0	0	1	5.00	0	0	0	0	1	0.00	0	0	0	0	0
S Fk Lolo Creek	Ravalli/Missoula	2-035800-01	2.00	2	0	2	0	0	2.00	1	0	2	0	0	1.00	1	0	0	0	0
S Fk Madison River	Gallatin	3-135400-01	3.00	0	1	2	1	0	3.00	0	0	1	0	0	3.00	0	1	1	1	0
S Fk Musselshell River	Meagher	4-185670-01	1.00	1	0	0	0	0	1.00	1	0	0	0	0	0.00	0	0	0	0	0



Montana Fish, Wildlife and Parks
 Angler Satisfaction Ratings Sorted Alphabetically
 For The Entire Year
 March, 2001 Through February, 2002

Water Name	County	Water Code	Total			Resident			Nonresident																
			Avg. Rate	1's	2's	3's	4's	5's	Avg. Rate	1's	2's	3's	4's	5's											
S Fk Smith River	Meagher	4-177056-01	3.00	0	0	1	0	0	0	0	0	0	0	0	0	0	0	0	0	0	0	0	0	0	
S Fk Sun River	Lewis & Clark	4-205600-01	3.80	0	1	1	1	2	3.00	0	1	0	1	1	4.00	0	0	1	0	1	0	1	0	1	0
S Fk Two Medicine River	Glacier	4-145680-01	1.00	1	0	0	0	0	1.00	1	0	0	0	0	0.00	0	0	0	0	0	0	0	0	0	0
Sage Creek	Beaverhead	3-016420-01	3.00	0	0	1	0	0	0.00	0	0	0	0	0	3.00	0	0	1	0	0	0	0	0	0	0
Sage Creek	Beaverhead	3-024525-01	1.00	1	0	0	0	0	1.00	1	0	0	0	0	0.00	0	0	0	0	0	0	0	0	0	0
Sage Creek	Gallatin	3-095016-01	1.00	1	0	0	0	0	1.00	1	0	0	0	0	0.00	0	0	0	0	0	0	0	0	0	0
Sage Creek	Judith Basin/Fergus	4-163200-01	2.00	0	1	0	0	0	2.00	0	1	0	0	0	0.00	0	0	0	0	0	0	0	0	0	0
Sage Creek	Carbon	5-225110-01	3.00	0	0	1	0	0	3.00	0	0	1	0	0	0.00	0	0	0	0	0	0	0	0	0	0
Sailor Lakes	Madison	3-109200-03	3.50	0	0	1	1	0	4.00	0	0	0	1	0	3.00	0	0	1	0	1	0	0	0	0	0
Salmon Lake	Missoula	2-047230-03	1.81	20	6	7	3	0	1.00	17	6	7	3	0	1.00	3	0	0	0	0	0	0	0	0	0
Sampson Lake	Flathead	1-078485-04	4.00	0	0	0	1	0	4.00	0	0	0	1	0	0.00	0	0	0	0	0	0	0	0	0	0
Sand Basin Creek	Granite	2-065415-01	3.50	0	0	2	2	0	3.00	0	0	2	1	0	4.00	0	0	0	1	0	0	0	1	0	0
Sand Coulee	Hill	6-153440-01	5.00	0	0	0	0	1	5.00	0	0	0	0	1	0.00	0	0	0	0	0	0	0	0	0	0
Sand Lake	Beaverhead	3-028950-03	5.00	0	0	0	0	1	5.00	0	0	0	0	1	0.00	0	0	0	0	0	0	0	0	0	0
Sandstone Coulee	Chouteau	4-163280-02	3.00	0	0	1	0	0	3.00	0	0	1	0	0	0.00	0	0	0	0	0	0	0	0	0	0
Sandstone Creek	Fallon	7-210880-02	1.75	2	1	1	0	0	2.00	1	0	1	0	0	1.50	1	1	0	0	0	0	0	0	0	0
Savage Lake	Lincoln	1-119480-03	3.00	2	0	3	4	0	3.00	1	0	3	3	0	2.50	1	0	0	1	0	0	1	0	0	0
Sawtooth Creek	Ravalli	2-035175-01	3.50	0	0	1	1	0	3.00	0	0	1	0	0	4.00	0	0	0	0	0	0	0	1	0	0
Sax Creek	Glacier	4-144880-10	4.00	0	0	0	1	0	0.00	0	0	0	0	0	4.00	0	0	0	0	0	0	0	1	0	0
Screw Creek	Lincoln	1-115760-10	3.00	0	0	1	0	0	3.00	0	0	1	0	0	0.00	0	0	1	0	0	0	0	0	0	0



Montana Fish, Wildlife and Parks
 Angler Satisfaction Ratings Sorted Alphabetically

For The Entire Year

March, 2001 Through February, 2002

Water Name	County	Water Code	Total					Resident					Nonresident						
			poor - - - excellent					poor - - - excellent					poor - - - excellent						
			1's	2's	3's	4's	5's	1's	2's	3's	4's	5's	Avg. Rate	1's	2's	3's	4's	5's	Avg. Rate
Sedge Lake	Park	5-229118-03	0	0	0	0	1	5.00	0	0	0	0	1	0.00	0	0	0	0	0
Seeley Lake	Missoula	2-047260-03	29	11	20	2	0	2.00	19	11	17	2	0	1.46	10	0	3	0	0
Selway Creek	Beaverhead	3-016660-01	0	0	0	0	1	5.00	0	0	0	0	1	0.00	0	0	0	0	0
Sentinel Creek	Gallatin/Madison	3-135020-01	1	0	0	0	0	0.00	0	0	0	0	0	1.00	1	0	0	0	0
September Morn Lake	Carbon	5-229128-03	0	0	0	0	1	5.00	0	0	0	0	1	0.00	0	0	0	0	0
Seventeenmile Creek	Lincoln	1-115800-01	1	0	1	0	0	1.00	1	0	0	0	0	3.00	0	0	1	0	0
Seymour Creek	Deer Lodge	3-025300-01	0	0	2	0	1	3.00	0	0	2	0	1	0.00	0	0	0	0	0
Seymour Lake	Deer Lodge	3-029050-03	2	0	0	1	1	2.00	2	0	0	1	1	0.00	0	0	0	0	0
Shadow Lake	Madison	3-138360-03	0	1	0	0	0	2.00	0	1	0	0	0	0.00	0	0	0	0	0
Sharrot Creek Lakes	Ravalli	2-038975-20	0	0	0	0	1	5.00	0	0	0	0	1	0.00	0	0	0	0	0
Shay Lake	Lake	1-078600-03	1	0	0	1	0	2.00	1	0	0	1	0	0.00	0	0	0	0	0
Sheep Creek	Beaverhead	3-016760-01	0	0	0	0	1	0.00	0	0	0	0	0	5.00	0	0	0	0	1
Sheep Creek	Meagher	4-176544-01	0	1	2	6	2	3.00	0	1	2	5	2	4.00	0	0	0	1	0
Sheep Creek	Cascade	4-176576-01	0	1	0	1	0	3.00	0	1	0	1	0	0.00	0	0	0	0	0
Sheep Lake	Madison	3-138400-03	0	0	0	1	0	0.00	0	0	0	0	0	4.00	0	0	0	1	0
Shelf Lake	Carbon	5-229156-03	0	0	0	0	1	5.00	0	0	0	0	1	0.00	0	0	0	0	0
Shel-oolle Reservoir	Toole	4-148935-07	0	0	0	0	1	5.00	0	0	0	0	1	0.00	0	0	0	0	0
Shields River Sec 01	Park	3-225334-01	3	1	3	0	0	2.00	2	0	2	0	0	2.00	1	1	1	0	0
Shields River Sec 02	Park	3-225348-01	3	3	2	2	0	2.00	2	3	2	2	0	1.00	1	0	0	0	0
Shields River Sec 03	Park	3-225362-01	2	2	0	1	0	1.00	1	0	0	0	0	2.25	1	2	0	1	0




Montana Fish, Wildlife and Parks
 Angler Satisfaction Ratings Sorted Alphabetically
 For The Entire Year
 March, 2001 Through February, 2002

Water Name	County	Water Code	Total							Resident					Nonresident													
			Avg. Rate	1's	2's	3's	4's	5's	poor	1's	2's	3's	4's	5's	Avg. Rate	1's	2's	3's	4's	5's								
Ship Lake	Carbon	5-229170-03	5.00	0	0	0	0	0	1	0.00	0	0	0	0	0	0	0	0	0	0	0	0	0	0	0	0	1	
Shonkin Creek	Chouteau	4-176656-01	1.00	1	0	0	0	0	0	1.00	1	0	0	0	0	0	0	0	0	0	0	0	0	0	0	0	0	0
Shonkin Lake	Chouteau	4-179520-20	3.00	1	0	0	0	1	1	3.00	1	0	0	0	1	0.00	0	0	0	0	0	0	0	0	0	0	0	0
Short Creek	Beaverhead	3-016880-01	2.00	0	1	0	0	0	0	2.00	0	1	0	0	0	0.00	0	0	0	0	0	0	0	0	0	0	0	0
Siamese Lake	Mineral	2-059535-03	5.00	0	0	0	0	1	1	5.00	0	0	0	0	1	0.00	0	0	0	0	0	0	0	0	0	0	0	0
Sidney Reservoir	Carter	7-124050-03	3.50	0	1	0	0	1	1	3.00	0	1	0	0	1	0.00	0	0	0	0	0	0	0	0	0	0	0	0
Sieben Reservoir	Cascade	4-179526-03	3.00	0	0	1	0	0	0	3.00	0	0	1	0	0	0.00	0	0	0	0	0	0	0	0	0	0	0	0
Silver Creek	Mineral	2-056336-01	4.00	0	0	0	1	0	0	4.00	0	0	0	1	0	0.00	0	0	0	0	0	0	0	0	0	0	0	0
Silver Lake	Mineral	2-059552-03	2.67	1	1	0	0	1	1	1.00	1	1	0	0	5.00	0	0	0	0	0	0	0	0	0	0	0	0	1
Silver Lake	Deer Lodge	2-069196-05	3.00	0	2	3	0	1	1	3.00	0	2	3	0	1	0.00	0	0	0	0	0	0	0	0	0	0	0	0
Sinclair Creek	Lincoln	1-115720-01	1.00	1	0	0	0	0	0	1.00	1	0	0	0	0	0.00	0	0	0	0	0	0	0	0	0	0	0	0
Sioux Charley Lake	Stillwater	5-229198-03	1.00	1	0	0	0	0	0	0.00	0	0	0	0	1.00	1	0	0	0	0	0	0	0	0	0	0	0	0
Siparyann Creek	Phillips	6-163470-10	2.00	0	2	0	0	0	0	2.00	0	2	0	0	0	0.00	0	0	0	0	0	0	0	0	0	0	0	0
Sixmile Creek	Missoula	2-056368-01	4.00	0	0	0	1	0	0	4.00	0	0	0	1	0	0.00	0	0	0	0	0	0	0	0	0	0	0	0
Sixmile Creek	Broadwater	3-176720-01	1.00	1	0	0	0	0	0	0.00	0	0	0	0	1.00	1	0	0	0	0	0	0	0	0	0	0	0	0
Sixmile Creek	Park	3-225502-01	4.00	0	0	0	1	0	0	0.00	0	0	0	0	4.00	0	0	0	0	0	0	0	0	0	0	0	0	0
Sixteenmile Creek	Gallatin/Meagher	3-176736-01	2.86	2	0	3	1	1	1	2.00	2	0	3	1	0	0.00	0	0	0	0	0	0	0	0	0	0	0	0
Skalkaho Creek	Ravalli	2-035475-01	4.00	1	0	1	2	4	4	3.00	1	0	1	0	4.33	0	0	0	0	0	0	0	0	0	0	0	2	1
Skalkaho Creek Trib #3	Ravalli	2-036569-01	3.00	0	0	1	0	0	0	3.00	0	0	1	0	0.00	0	0	0	0	0	0	0	0	0	0	0	0	0
Skinner Lake	Lincoln	1-119560-03	3.00	0	1	0	1	0	0	4.00	0	0	0	1	2.00	0	0	0	0	0	0	0	0	0	0	0	0	0

Montana Fish, Wildlife and Parks
 Angler Satisfaction Ratings Sorted Alphabetically

For The Entire Year
 March, 2001 Through February, 2002

Water Name	County	Water Code	Total					Resident					Nonresident							
			poor - - - - excellent					poor - - - - excellent					poor - - - - excellent							
			Avg. Rate	1's	2's	3's	4's 5's	Avg. Rate	1's	2's	3's	4's 5's	Avg. Rate	1's	2's	3's	4's 5's			
Skinner Meadow Creek	Beaverhead	3-025550-01	1.00	1	0	0	0	0	1.00	1	0	0	0	0	0.00	0	0	0	0	0
Sky Lake, Lower	Lincoln	1-119088-03	4.50	0	0	0	1	1	0.00	0	0	0	0	0	4.50	0	0	0	1	1
Sky Top Lake #1	Park	5-229604-03	1.00	1	0	0	0	0	0.00	0	0	0	0	1.00	1	0	0	0	0	0
Skyles Lake	Flathead	1-078650-03	1.67	2	0	1	0	0	1.00	2	0	1	0	0.00	0	0	0	0	0	0
Slee Lake	Lincoln	1-119580-20	3.00	0	0	1	0	0	3.00	0	0	1	0	0.00	0	0	0	0	0	0
Sleeping Child Creek	Ravalli	2-035550-01	3.00	0	1	1	1	0	3.00	0	1	1	1	0.00	0	0	0	0	0	0
Slough Creek	Park	5-225586-01	4.00	0	0	2	2	2	0.00	0	0	0	0	4.00	0	0	2	2	2	2
Slough Lake	Carbon	5-229254-03	4.00	0	0	1	0	1	4.00	0	0	1	0	0.00	0	0	0	0	0	0
Smith Creek	Flathead	1-074005-01	1.00	1	0	0	0	0	1.00	1	0	0	0	0.00	0	0	0	0	0	0
Smith Creek	Gallatin	3-095320-01	4.00	0	0	0	1	0	4.00	0	0	0	1	0.00	0	0	0	0	0	0
Smith Lake	Lewis & Clark	2-047335-03	2.00	0	1	0	0	0	2.00	0	1	0	0	0.00	0	0	0	0	0	0
Smith Lake	Flathead	1-078700-04	2.34	10	13	4	6	2	2.00	8	13	3	4	2.60	2	0	1	2	0	0
Smith Pond	Lake	1-078720-03	4.00	0	0	0	1	0	4.00	0	0	0	1	0.00	0	0	0	0	0	0
Smith Reservoir	Phillips	6-159310-07	3.00	0	0	1	0	0	3.00	0	0	1	0	0.00	0	0	0	0	0	0
Smith River Reservoir	Meagher	4-179616-05	3.13	1	4	5	4	2	3.00	0	4	4	4	3.00	1	0	1	0	1	0
Smith River Sec 01	Cascade	4-176816-01	3.12	4	3	8	8	3	3.00	3	3	6	7	3.50	1	0	2	1	2	0
Smith River Sec 02	Cascade/Meagher	4-176832-01	3.41	6	9	19	19	15	3.00	4	7	13	14	3.28	2	2	6	5	3	0
Smith River Sec 03	Meagher	4-176833-01	3.08	6	7	8	10	6	2.00	5	5	7	8	3.60	1	2	1	2	4	0
Smoke Creek	Roosevelt	6-163485-01	3.00	0	0	1	0	0	3.00	0	0	1	0	0.00	0	0	0	0	0	0
Snake Butte Spring Res	Blaine	6-159320-07	1.00	1	0	0	0	0	1.00	1	0	0	0	0.00	0	0	0	0	0	0



Montana Fish, Wildlife and Parks
 Angler Satisfaction Ratings Sorted Alphabetically

For The Entire Year

March, 2001 Through February, 2002

Water Name	County	Water Code	Total					Resident					Nonresident							
			Avg. Rate	poor - - - - excellent					Avg. Rate	poor - - - - excellent					Avg. Rate	poor - - - - excellent				
				1's	2's	3's	4's	5's		1's	2's	3's	4's	5's		1's	2's	3's	4's	5's
Snowbank Lake	Lewis & Clark	2-047340-03	2.90	2	2	3	1	2	2.00	2	2	3	1	0	5.00	0	0	0	0	2
Snowbank Lake	Carbon	5-229311-03	5.00	0	0	0	0	1	5.00	0	0	0	0	1	0.00	0	0	0	0	0
Soap Creek	Big Horn	5-225656-01	5.00	0	0	0	0	1	5.00	0	0	0	0	1	0.00	0	0	0	0	0
Soda Butte Creek	Park	5-225684-01	3.27	2	2	1	3	3	1.00	2	1	1	0	0	4.14	0	1	0	3	3
Sondéro Reservoir	Meagher	4-189140-07	3.00	0	0	1	0	0	3.00	0	0	1	0	0	0.00	0	0	0	0	0
Sophie Lake	Lincoln	1-119620-03	1.89	3	4	2	0	0	1.00	2	4	1	0	0	2.00	1	0	1	0	0
Soup Creek	Lake	1-074020-01	1.00	1	0	0	0	0	1.00	1	0	0	0	0	0.00	0	0	0	0	0
Sourdough Creek	Beaverhead	3-017040-01	3.00	0	0	1	0	0	3.00	0	0	1	0	0	0.00	0	0	0	0	0
South Boulder River	Madison	3-106760-01	3.00	0	0	1	0	0	3.00	0	0	1	0	0	0.00	0	0	0	0	0
South Callahan Creek	Lincoln	1-116210-01	5.00	0	0	0	0	1	5.00	0	0	0	0	1	0.00	0	0	0	0	0
South Cottonwood Creek	Gallatin	3-095472-01	2.89	2	1	3	2	1	2.00	2	1	3	2	1	0.00	0	0	0	0	0
South Fork Lake	Ravalli	2-039150-20	5.00	0	0	0	0	1	5.00	0	0	0	0	1	0.00	0	0	0	0	0
South Kootenai Lake	Ravalli	2-039225-03	5.00	0	0	0	0	1	0.00	0	0	0	0	0	5.00	0	0	0	0	1
South Meadow Creek Lake	Madison	3-138480-03	1.00	1	0	0	0	0	1.00	1	0	0	0	0	0.00	0	0	0	0	0
South Sandstone Reservoir	Fallon	7-218775-08	2.65	6	3	9	3	2	2.00	6	3	7	3	2	3.00	0	0	2	0	0
South Willow Creek	Madison	3-106880-01	3.50	0	1	1	1	1	3.00	0	1	1	1	0	5.00	0	0	0	0	1
Spanish Creek	Madison	3-095662-01	3.57	0	2	1	2	2	3.00	0	2	0	1	2	3.50	0	0	1	1	0
Spanish Lakes	Madison	3-099424-03	3.00	0	0	2	0	0	3.00	0	0	1	0	0	3.00	0	0	1	0	0
Spar Lake	Lincoln	1-119640-03	2.50	1	1	4	0	0	3.00	0	0	2	0	0	2.25	1	1	2	0	0
Speck Lake	Madison	3-138520-20	5.00	0	0	0	0	1	5.00	0	0	0	0	1	0.00	0	0	0	0	0



Montana Fish, Wildlife and Parks
 Angler Satisfaction Ratings Sorted Alphabetically
 For The Entire Year
 March, 2001 Through February, 2002

Water Name	County	Water Code	Total					Resident					Nonresident														
			Avg. Rate	poor - - - excellent					Avg. Rate	poor - - - excellent					Avg. Rate	poor - - - excellent											
				1's	2's	3's	4's	5's		1's	2's	3's	4's	5's		1's	2's	3's	4's	5's							
Split Rock Lake	Teton	4-208200-04	2.43	3	0	2	2	0	2.00	3	0	2	2	0	0.00	0	0	0	0	0	0	0	0	0	0	0	0
Spook Lake	Missoula	2-047350-20	1.00	1	0	0	0	0	1.00	1	0	0	0	0	0.00	0	0	0	0	0	0	0	0	0	0	0	0
Spook Lake	Missoula	1-078830-20	3.50	0	1	0	0	1	3.00	0	1	0	0	1	0.00	0	0	0	0	0	0	0	0	0	0	0	0
Spoon Lake	Flathead	1-089720-03	3.00	0	2	0	2	0	3.00	0	2	0	2	0	0.00	0	0	0	0	0	0	0	0	0	0	0	0
Spotted Bear River	Flathead	1-086740-01	3.35	3	2	4	2	6	3.00	3	1	3	2	3	4.00	0	1	1	0	3	0	0	0	0	0	0	3
Spotted Eagle Reservoir	Custer	7-218815-08	2.50	2	1	4	1	0	2.00	2	1	4	1	0	0.00	0	0	0	0	0	0	0	0	0	0	0	0
Spread Creek	Lincoln	1-116340-01	3.00	0	1	1	1	0	2.00	0	1	1	0	0	4.00	0	0	0	1	0	0	0	0	0	0	1	0
Spring Creek	Lewis & Clark	2-045190-01	1.00	1	0	0	0	0	0.00	0	0	0	0	0	1.00	1	0	0	0	0	0	0	0	0	0	0	0
Spring Creek	Gallatin	3-095852-01	5.00	0	0	0	0	1	0.00	0	0	0	0	0	5.00	0	0	0	0	0	0	0	0	0	0	1	0
Spring Creek	Gallatin	3-095928-01	3.00	0	0	1	0	0	0.00	0	0	0	0	0	3.00	0	0	0	0	0	0	0	0	0	0	1	0
Spring Creek	Lincoln	1-116400-10	5.00	0	0	0	0	1	0.00	0	0	0	0	0	5.00	0	0	0	0	0	0	0	0	0	0	1	0
Spring Creek	Fergus	4-185630-01	4.00	0	0	2	2	2	3.00	0	0	2	2	1	5.00	0	0	0	0	0	0	0	0	0	0	1	0
Spring Creek	Wheatland	5-185880-01	4.00	0	0	0	1	0	4.00	0	0	0	1	0	0.00	0	0	0	0	0	0	0	0	0	0	0	0
Spring Creek	Petroleum/Fergus	4-185910-19	3.00	0	0	2	0	0	3.00	0	0	1	0	0	3.00	0	0	1	0	0	0	0	0	0	1	0	0
Spring Creek	Park	3-225940-01	2.50	0	1	1	0	0	3.00	0	0	1	0	0	2.00	0	0	1	0	0	0	0	0	0	0	0	0
Spring Creek	Carbon	5-226034-01	4.00	0	0	0	1	0	4.00	0	0	0	1	0	0.00	0	0	0	1	0	0	0	0	0	0	0	0
Spring Lake	Flathead	1-089760-03	3.00	0	0	1	0	0	3.00	0	0	1	0	0	0.00	0	0	1	0	0	0	0	0	0	0	0	0
Spring Meadow Lake	Lewis & Clark	4-179074-30	3.33	2	5	5	7	5	3.00	2	5	5	7	4	5.00	0	0	0	0	0	0	0	0	0	0	1	0
Squaw Creek	Madison	3-017380-01	5.00	0	0	0	0	1	0.00	0	0	0	0	0	5.00	0	0	0	0	0	0	0	0	0	0	1	0
Squaw Creek	Beaverhead	3-025900-01	3.00	0	0	1	0	0	3.00	0	0	1	0	0	0.00	0	0	1	0	0	0	0	0	0	0	0	0



Montana Fish, Wildlife and Parks
 Angler Satisfaction Ratings Sorted Alphabetically

For The Entire Year

March, 2001 Through February, 2002

Water Name	County	Water Code	Avg. Rate	Total					Resident					Nonresident						
				poor 1's	2's	3's	4's	5's	Avg. Rate	poor 1's	2's	3's	4's	5's	Avg. Rate	poor 1's	2's	3's	4's	5's
Squaw Creek	Gallatin	3-095966-01	2.25	1	1	2	0	0	2.00	1	1	1	0	0	3.00	0	0	1	0	0
St Mary Lake	Lake	1-078480-03	3.00	0	0	1	0	0	0.00	0	0	0	0	0	3.00	0	0	1	0	0
St Mary Lake, Lower	Glacier	4-191200-03	1.00	1	0	0	0	0	1.00	1	0	0	0	0.00	0	0	0	0	0	0
St Marys Creek	Ravalli	2-035100-10	4.00	0	0	0	1	0	4.00	0	0	0	1	0.00	0	0	0	0	0	0
St Regis Lakes	Mineral	2-059504-03	3.50	0	0	1	1	0	4.00	0	0	0	1	3.00	0	0	1	0	0	
St Regis River	Mineral	2-056064-01	2.09	3	5	2	1	0	2.00	1	2	2	0	2.00	2	3	0	1	0	
Stanton Lake	Flathead	1-089780-03	4.00	0	0	1	0	1	4.00	0	0	1	0	0.00	0	0	0	0	0	
Star Lake	Park	5-229338-03	5.00	0	0	0	0	1	5.00	0	0	0	1	0.00	0	0	0	0	0	
Steel Creek	Beaverhead	3-025950-01	4.00	0	0	1	0	1	5.00	0	0	0	1	3.00	0	0	1	0	0	
Stemple Creek	Lewis & Clark	4-177328-10	4.00	0	0	0	1	0	4.00	0	0	0	1	0.00	0	0	0	0	0	
Stewart Lake	Granite	2-069253-03	2.00	0	1	0	0	0	0.00	0	0	0	0	2.00	0	1	0	0	0	
Stillwater Lake, Lower	Flathead	1-077600-20	2.44	4	0	3	1	1	2.00	4	0	3	0	4.00	0	0	0	1	0	
Stillwater River	Flathead/Lincoln	1-074420-01	2.16	10	5	7	2	1	2.00	9	3	6	1	2.40	1	2	1	1	0	
Stillwater River Sec 01	Stillwater	5-226104-01	3.02	34	47	75	51	34	3.00	24	40	58	41	2.90	10	7	17	10	6	
Stillwater River Sec 02	Stillwater	5-226118-01	2.65	8	17	10	5	6	2.00	7	17	9	4	3.25	1	0	1	1	1	
Stony Lake	Granite	2-069272-03	5.00	0	0	0	0	1	0.00	0	0	0	0	5.00	0	0	0	0	1	
Storm Lake	Deer Lodge	2-069291-03	3.23	2	2	3	3	3	3.00	2	2	3	3	0.00	0	0	0	0	0	
Straight Creek	Lewis & Clark	4-205950-01	2.00	0	2	0	0	0	2.00	0	2	0	0	0.00	0	0	0	0	0	
Strawberry Creek	Flathead	1-087020-01	5.00	0	0	0	0	1	5.00	0	0	0	1	0.00	0	0	0	0	0	
Strawberry Lake	Flathead	1-078920-03	3.00	0	0	1	0	0	0.00	0	0	0	0	3.00	0	0	1	0	0	



Montana Fish, Wildlife and Parks
 Angler Satisfaction Ratings Sorted Alphabetically
 For The Entire Year
 March, 2001 Through February, 2002

Water Name	County	Water Code	Total			Resident			Nonresident							
			Avg. Rate	poor 1's	excellent 5's	Avg. Rate	poor 1's	excellent 5's	Avg. Rate	poor 1's	excellent 5's					
Studhorse Creek	Meagher	4-177392-01	3.00	0	1	0	0	3.00	0	1	0	0	0.00	0	0	0
Sullivan Creek	Flathead	1-087080-01	2.00	0	1	0	0	2.00	0	1	0	0	0.00	0	0	0
Summerville Lake	Carbon	5-229360-20	1.00	1	0	0	0	0.00	0	0	0	0	1.00	1	0	0
Sun River Drainage	Cascade	4-201240-10	5.00	0	0	0	1	5.00	0	0	0	1	0.00	0	0	0
Sun River Drainage	Lewis & Clark	4-203330-10	1.00	1	0	0	0	0.00	0	0	0	0	1.00	1	0	0
Sun River Drainage	Teton	4-206130-10	3.00	0	0	1	0	3.00	0	0	1	0	0.00	0	0	0
Sun River Drainage	Cascade	4-207010-30	3.00	1	0	0	1	3.00	1	0	0	1	0.00	0	0	0
Sun River Drainage	Teton	4-208310-30	5.00	0	0	0	1	5.00	0	0	0	1	0.00	0	0	0
Sun River Sec 01	Cascade	4-206050-01	2.50	3	0	1	1	2.00	2	0	1	0	2.50	1	0	1
Sun River Sec 02	Cascade/Teton/Lewis&Cl	4-206100-01	3.02	12	4	22	19	2.00	11	2	15	12	3.18	1	2	7
Sunburst Lake	Flathead	1-089800-03	5.00	0	0	0	1	0.00	0	0	0	0	5.00	0	0	1
Sunday Creek	Flathead/Lincoln	1-074540-01	4.33	0	0	0	2	4.00	0	0	2	1	0.00	0	0	0
Sureshot Lakes	Madison	3-138560-03	3.75	0	1	1	0	3.00	0	1	1	0	5.00	0	0	1
Surgeon Pond	Powder River	7-218958-08	2.00	0	1	0	0	2.00	0	1	0	0	0.00	0	0	0
Surprise Creek Reservoir	Judith Basin	4-168450-07	1.00	1	0	0	0	1.00	1	0	0	0	0.00	0	0	0
Sutton Creek	Lincoln	1-116700-01	4.00	0	0	0	1	4.00	0	0	1	0	0.00	0	0	0
Swamp Creek	Missoula	2-045385-01	2.00	0	1	0	0	2.00	0	1	0	0	0.00	0	0	0
Swamp Creek	Sanders	1-057088-01	3.00	0	0	1	0	3.00	0	0	1	0	0.00	0	0	0
Swamp Lake	Park	5-229385-03	3.00	0	0	1	0	0.00	0	0	0	0	3.00	0	0	1
Swan Creek	Gallatin	3-096118-01	3.20	1	0	2	1	3.00	1	0	2	1	0.00	0	0	0

Montana Fish, Wildlife and Parks
 Angler Satisfaction Ratings Sorted Alphabetically
 For The Entire Year
 March, 2001 Through February, 2002

Water Name	County	Water Code	Total					Resident					Nonresident						
			Avg. Rate	poor 1's	2's	3's	4's 5's excellent	Avg. Rate	poor 1's	2's	3's	4's 5's excellent	Avg. Rate	poor 1's	2's	3's	4's 5's excellent		
Swan Lake	Beaverhead	3-019620-03	1.67	5	2	2	0	0	1.00	4	2	2	0	0	1.00	1	0	0	0
Swan Lake	Lake	1-079000-05	2.42	19	19	24	10	2	2.00	16	17	23	8	1	2.56	3	2	1	2
Swan River Drainage	Lake	1-072371-10	2.00	1	0	1	0	0	1.00	1	0	0	0	0	3.00	0	0	1	0
Swan River Drainage	Missoula	1-072906-10	5.00	0	0	0	0	1	5.00	0	0	0	0	1	0.00	0	0	0	0
Swan River Sec 01	Flathead/Lake	1-074560-01	2.53	11	16	14	11	1	2.00	6	12	10	7	1	2.41	5	4	4	4
Swan River Sec 02	Lake/Missoula	1-074580-01	2.36	3	3	3	2	0	2.00	3	3	2	2	0	3.00	0	0	1	0
Swartz Creek	Missoula	2-065605-01	2.00	0	1	0	0	0	2.00	0	1	0	0	0	0.00	0	0	0	0
Swartz Pond	Lake	1-079010-07	1.00	1	0	0	0	0	1.00	1	0	0	0	0	0.00	0	0	0	0
Sweathouse Creek	Ravalli	2-036225-01	4.00	0	0	0	1	0	4.00	0	0	0	1	0	0.00	0	0	0	0
Sweet Grass Creek	Sweet Grass	5-226230-01	1.50	1	1	0	0	0	1.00	1	0	0	0	0	2.00	0	1	0	0
Sweetwater Creek	Madison	3-017560-01	1.00	1	0	0	0	0	0.00	0	0	0	0	0	1.00	1	0	0	0
Swift Dam	Pondera	4-149160-05	4.00	0	0	0	2	0	4.00	0	0	0	2	0	0.00	0	0	0	0
Swisher Lake	Lincoln	1-119710-03	5.00	0	0	0	0	1	5.00	0	0	0	0	1	0.00	0	0	0	0
Sylvan Lake	Sanders	1-059632-20	4.00	0	0	0	1	0	4.00	0	0	0	1	0	0.00	0	0	0	0
Sylvan Lake	Lincoln	1-119720-03	1.00	1	0	0	0	0	1.00	1	0	0	0	0	0.00	0	0	0	0
Sylvia Lake	Flathead	1-079040-03	2.60	2	1	0	1	1	2.00	2	1	0	1	1	0.00	0	0	0	0
Taint Reservoir	Phillips	6-168475-07	5.00	0	0	0	0	1	5.00	0	0	0	0	1	0.00	0	0	0	0
Tally Lake	Flathead	1-079060-03	1.89	4	2	3	0	0	1.00	3	2	2	0	0	2.00	1	0	1	0
Talmadge Lake	Flathead	1-079080-03	1.00	1	0	0	0	0	1.00	1	0	0	0	0	0.00	0	0	0	0
Tamarack Lake	Ravalli	2-039337-03	4.00	0	0	0	1	0	4.00	0	0	0	1	0	0.00	0	0	0	0

Montana Fish, Wildlife and Parks
 Angler Satisfaction Ratings Sorted Alphabetically
 For The Entire Year
 March, 2001 Through February, 2002

Water Name	County	Water Code	Total					Resident					Nonresident														
			Avg. Rate	poor - - - excellent				Avg. Rate	poor - - - excellent				Avg. Rate	poor - - - excellent													
			1's	2's	3's	4's	5's	1's	2's	3's	4's	5's	1's	2's	3's	4's	5's										
Tamarack Lake	Granite	2-069329-03	3.00	0	0	1	0	0	0	0	3.00	0	0	1	0	0	0	0	0	0	0	0	0	0	0	0	0
Taylor Creek	Ravalli	2-036300-10	3.00	0	0	1	0	0	0	0.00	0	0	0	0	0	0	0	0	0	0	0	0	0	0	1	0	0
Taylor Fork Gallatin River	Gallatin/Madison	3-096232-01	3.80	1	0	2	4	3	4.00	0	0	0	1	1	3.63	1	0	2	3	2							
Taylor Lake	Madison	3-019660-03	4.00	0	0	0	1	0	4.00	0	0	0	1	0	0.00	0	0	0	0	0							
Telegraph Creek	Powell	2-0666498-01	3.00	0	0	1	0	0	3.00	0	0	1	0	0	0.00	0	0	0	0	0							
Tenderfoot Creek	Meagher	4-177536-01	4.45	0	0	2	2	7	4.00	0	0	2	1	6	4.50	0	0	0	1	1							
Tendoy Lake	Beaverhead	3-029275-03	3.00	0	0	2	0	0	3.00	0	0	2	0	0	0.00	0	0	0	0	0							
Tenmile Creek	Lewis & Clark	4-177552-01	2.50	0	1	1	0	0	2.00	0	1	1	0	0	0.00	0	0	0	0	0							
Tenmile Lake	Ravalli	2-039350-03	3.00	0	0	1	0	0	3.00	0	0	1	0	0	0.00	0	0	0	0	0							
Tent Lake	Beaverhead	3-019680-03	1.00	1	0	0	0	0	1.00	1	0	0	0	0	0.00	0	0	0	0	0							
Terrace Lake	Sanders	1-059648-03	5.00	0	0	0	0	2	5.00	0	0	0	0	2	0.00	0	0	0	0	0							
Teton River Sec 01	Chouteau/Teton	4-146000-02	3.00	1	0	0	0	1	3.00	1	0	0	0	1	0.00	0	0	0	0	0							
Teton River Sec 02	Teton	4-146040-01	2.63	2	2	2	1	1	3.00	1	1	2	1	1	1.50	1	1	0	0	0							
Tetrault Lake	Lincoln	1-118060-03	3.37	3	2	5	3	6	3.00	3	2	3	3	6	3.00	0	0	2	0	0							
Thain Creek	Chouteau	4-177568-01	1.50	1	1	0	0	0	1.00	1	1	0	0	0	0.00	0	0	0	0	0							
Thayer Creek	Beaverhead	3-026287-01	4.00	0	0	0	1	0	4.00	0	0	0	1	0	0.00	0	0	0	0	0							
Thiel Lake	Carbon	5-229400-03	3.00	0	0	1	0	0	3.00	0	0	1	0	0	0.00	0	0	0	0	0							
Thompson Creek	Gallatin	3-096346-01	2.33	2	0	0	0	1	2.00	2	0	0	0	1	0.00	0	0	0	0	0							
Thompson Falls Reservoir	Sanders	1-059664-05	1.00	2	0	0	0	0	1.00	2	0	0	0	0	0.00	0	0	0	0	0							
Thompson Lake	Madison	3-099500-03	3.00	0	0	1	0	0	0.00	0	0	0	0	0	3.00	0	0	1	0	0							

Montana Fish, Wildlife and Parks
 Angler Satisfaction Ratings Sorted Alphabetically

For The Entire Year

March, 2001 Through February, 2002

Water Name	County	Water Code	Total					Resident					Nonresident						
			Avg. Rate	1's	2's	3's	4's 5's	Avg. Rate	1's	2's	3's	4's 5's	Avg. Rate	1's	2's	3's	4's 5's		
Thompson Lake	Park	3-229422-03	3.00	2	0	0	0	2	3.00	2	0	0	0	2	0.00	0	0	0	0
Thompson River Sec 01	Sanders	1-057248-01	2.59	11	15	22	9	2	2.00	8	13	16	7	2	2.54	3	2	6	2
Thompson River Sec 02	Sanders	1-057264-01	2.50	2	6	4	1	1	2.00	2	2	3	1	0	2.67	0	4	1	0
Three Forks Pond	Gallatin	3-138639-07	3.50	0	1	1	1	1	3.00	0	1	1	1	1	0.00	0	0	0	0
Three Forks Pond	Gallatin	3-138640-07	2.40	1	2	1	1	0	2.00	1	2	1	1	0	0.00	0	0	0	0
Three Forks Pond	Gallatin	3-138641-07	2.75	0	2	1	1	0	2.00	0	2	1	1	0	0.00	0	0	0	0
Threemile Creek	Ravalli	2-036375-01	3.00	0	1	2	1	0	3.00	0	1	2	1	0	0.00	0	0	0	0
Thunder Lake	Sweet Grass	5-229464-03	1.00	1	0	0	0	0	1.00	1	0	0	0	0	0.00	0	0	0	0
Timber Lake	Lincoln	1-119800-03	3.50	0	0	4	1	1	3.00	0	0	4	1	1	0.00	0	0	0	0
Timberline Lake	Carbon	5-229478-03	3.80	0	0	2	2	1	4.00	0	0	1	2	1	3.00	0	0	1	0
Tincup Creek	Ravalli	2-036425-01	2.80	1	1	2	0	1	2.00	1	1	2	0	1	0.00	0	0	0	0
Tobacco River	Lincoln	1-116920-01	2.33	3	2	3	0	1	2.00	3	2	3	0	1	0.00	0	0	0	0
Tom Miner Creek	Park	3-226328-01	4.00	0	0	1	0	1	0.00	0	0	0	0	0	4.00	0	0	1	0
Tom Poole Lake	Lincoln	1-119380-03	3.00	0	0	1	0	0	3.00	0	0	1	0	0	0.00	0	0	0	0
Tongue River Reservoir	Big Horn	7-219000-06	3.15	30	41	65	44	46	3.00	7	12	36	26	40	2.57	23	29	29	18
Tongue River Sec 01	Custer/Rosebud	7-211150-02	2.67	6	4	2	2	4	2.00	5	3	1	2	4	2.00	1	1	1	0
Tongue River Sec 02	Rosebud/Big Horn	7-211200-01	3.62	0	1	5	5	2	3.00	0	1	2	3	2	3.40	0	0	3	2
Tongue River Sec 03	Big Horn	7-211250-01	3.05	7	3	13	11	4	2.00	3	0	6	3	1	3.12	4	3	7	8
Topless Lake	Lincoln	1-119830-03	3.00	0	0	1	0	0	3.00	0	0	1	0	0	0.00	0	0	0	0
Track Lake	Lincoln	1-079110-03	1.00	1	0	0	0	0	1.00	1	0	0	0	0	0.00	0	0	0	0




Montana Fish, Wildlife and Parks
 Angler Satisfaction Ratings Sorted Alphabetically
 For The Entire Year
 March, 2001 Through February, 2002

Water Name	County	Water Code	Total					Resident					Nonresident							
			Avg. Rate	1's	2's	3's	4's	5's	Avg. Rate	1's	2's	3's	4's	5's	Avg. Rate	1's	2's	3's	4's	5's
Trail Creek	Beaverhead	3-017780-01	5.00	0	0	0	0	1	5.00	0	0	0	0	1	0.00	0	0	0	0	0
Trail Creek	Beaverhead	3-026450-01	3.75	0	1	1	0	2	3.00	0	1	1	0	2	0.00	0	0	0	0	0
Trail Creek	Powell/Missoula	2-045520-01	4.00	0	0	0	1	0	4.00	0	0	0	1	0	0.00	0	0	0	0	0
Trail Creek	Jefferson	3-107440-10	1.00	1	0	0	0	0	1.00	1	0	0	0	0	0.00	0	0	0	0	0
Trail Creek	Madison	3-136120-10	5.00	0	0	0	0	1	5.00	0	0	0	0	1	0.00	0	0	0	0	0
Trail Creek	Park	3-226345-10	5.00	0	0	0	0	3	5.00	0	0	0	0	3	0.00	0	0	0	0	0
Trail Lake	Mineral	2-059680-03	5.00	0	0	0	0	1	5.00	0	0	0	0	1	0.00	0	0	0	0	0
Trail Lake	Carbon	5-229480-03	3.00	0	0	1	0	0	0.00	0	0	0	0	0	3.00	0	0	1	0	0
Tranquil Basin Lakes	Flathead	1-089880-03	4.50	0	0	1	0	3	4.00	0	0	1	0	3	0.00	0	0	0	0	0
Trapper Lake	Beaverhead	3-029375-03	1.00	1	0	0	0	0	1.00	1	0	0	0	0	0.00	0	0	0	0	0
Trask Lake #3	Powell	2-069453-03	4.00	0	0	0	1	0	4.00	0	0	0	1	0	0.00	0	0	0	0	0
Triangle Pond	Sanders	1-059685-07	2.40	1	2	1	1	0	2.00	0	2	1	1	0	1.00	1	0	0	0	0
Trio Lake	Mineral	2-059696-03	5.00	0	0	0	0	1	5.00	0	0	0	0	1	0.00	0	0	0	0	0
Troops Lake	Lincoln	1-119835-04	1.67	2	0	1	0	0	3.00	0	0	1	0	0	1.00	2	0	0	0	0
Trout Creek	Ravalli	2-036518-01	1.00	1	0	0	0	0	1.00	1	0	0	0	0	0.00	0	0	0	0	0
Trout Creek	Mineral	2-057408-01	2.40	1	2	1	1	0	2.00	1	2	1	0	0	4.00	0	0	0	1	0
Trout Creek	Granite	2-066688-01	1.00	1	0	0	0	0	1.00	1	0	0	0	0	0.00	0	0	0	0	0
Trout Creek	Flathead	1-087390-01	2.00	0	1	0	0	0	2.00	0	1	0	0	0	0.00	0	0	0	0	0
Trout Creek	Lewis & Clark	4-177888-01	4.00	0	0	0	1	0	0.00	0	0	0	0	0	4.00	0	0	0	1	0
Trout Lake	Flathead	1-089930-03	1.00	1	0	0	0	0	1.00	1	0	0	0	0	0.00	0	0	0	0	0



Montana Fish, Wildlife and Parks
Angler Satisfaction Ratings Sorted Alphabetically
For The Entire Year
March, 2001 Through February, 2002

Water Name	County	Water Code	Total					Resident					Nonresident															
			Avg. Rate	poor - - - excellent				Avg. Rate	poor - - - excellent				Avg. Rate	poor - - - excellent														
				1's	2's	3's	4's	5's		1's	2's	3's	4's	5's		1's	2's	3's	4's	5's								
Trout Lake	Sweet Grass	5-229506-03	1.00	1	0	0	0	0	0	0	0.00	0	0	0	0	0	0	0	0	0	1.00	1	0	0	0	0	0	
Trumbull Creek	Flathead	1-074820-01	1.00	1	0	0	0	0	0	1.00	1	0	0	0	0	0.00	1	0	0	0	0	0.00	0	0	0	0	0	0
Tunnel Lake	Teton	4-208400-03	2.91	2	3	1	4	1	2.00	2	3	1	4	1	0.00	2	3	1	4	1	0.00	0	0	0	0	0	0	
Turquoise Lake	Missoula	1-079140-03	1.00	1	0	0	0	0	1.00	1	0	0	0	0	0.00	1	0	0	0	0	0.00	0	0	0	0	0	0	
Twelvemile Creek	Mineral	2-057488-01	3.50	0	0	1	1	0	0.00	0	0	0	0	0	0.00	0	0	0	0	0	3.50	0	0	1	1	0	0	
Twin Creek	Flathead	1-087500-01	4.00	0	0	1	0	1	5.00	0	0	0	0	1	3.00	0	0	0	0	1	3.00	0	0	1	0	0	0	
Twin Lake	Madison	3-019739-03	2.67	1	0	1	1	0	2.00	1	0	0	1	0	3.00	1	0	0	1	0	3.00	0	0	1	0	0	0	
Twin Lake	Madison	3-019740-03	4.00	0	0	0	1	0	4.00	0	0	0	1	0	0.00	0	0	0	1	0	0.00	0	0	0	0	0	0	
Twin Lakes	Beaverhead	3-029425-03	1.50	1	1	0	0	0	1.00	1	1	0	0	0	0.00	1	1	0	0	0	0.00	0	0	0	0	0	0	
Twin Lakes	Ravalli	2-039475-03	2.00	0	2	0	0	0	0.00	0	0	0	0	0	2.00	0	0	0	0	0	2.00	0	2	0	0	0	0	
Twin Lakes	Madison	3-138720-03	2.67	1	0	1	1	0	2.00	1	0	1	1	0	0.00	1	0	1	1	0	0.00	0	0	0	0	0	0	
Twin Lakes	Stillwater	5-229520-03	3.00	0	0	1	0	0	3.00	0	0	1	0	0	0.00	0	0	1	0	0.00	0	0	0	0	0	0	0	
Twin Outlets Lake	Carbon	5-229528-03	1.00	1	0	0	0	0	0.00	0	0	0	0	0	1.00	0	0	0	0	1.00	1	0	0	0	0	0	0	
Two Medicine River	Glacier/Pondera	4-146320-01	1.67	1	2	0	0	0	1.00	1	1	0	0	0	2.00	1	1	0	0	2.00	0	1	0	0	0	0	0	
Tyler Creek	Granite	2-066745-01	4.00	0	0	0	1	0	4.00	0	0	0	1	0	0.00	0	0	0	1	0.00	0	0	0	0	0	0	0	
Ulerys Lake	Madison	3-138760-03	1.00	1	0	0	0	0	1.00	1	0	0	0	0	0.00	1	0	0	0	0.00	0	0	0	0	0	0	0	
Undesignated Waters	Statewide	0-000035-00	2.75	1	3	2	1	1	0.00	0	0	0	0	0	2.75	0	0	0	0	2.75	1	3	2	1	1	1	1	
Undesignated Waters	Yellowstone Park	0-000100-00	2.76	9	7	10	8	4	3.00	1	3	2	1	2	2.69	1	3	2	1	2	2.69	8	4	8	7	2	2	
Undesignated Waters	Glacier Park	0-000113-00	3.47	2	2	3	6	4	3.00	1	1	3	1	2	3.67	1	1	3	1	2	3.67	1	1	0	5	2		
Undesignated Waters	Bob Marshall Wildernes	0-000575-00	4.00	0	0	0	1	0	0.00	0	0	0	0	0	4.00	0	0	0	0	4.00	0	0	0	1	0	0		



Montana Fish, Wildlife and Parks
Angler Satisfaction Ratings Sorted Alphabetically
For The Entire Year

March, 2001 Through February, 2002

Water Name	County	Water Code	Total					Resident					Nonresident															
			Avg. Rate	poor - - - - excellent					Avg. Rate	poor - - - - excellent					Avg. Rate	poor - - - - excellent												
				1's	2's	3's	4's	5's		1's	2's	3's	4's	5's		1's	2's	3's	4's	5's								
Upper Baldy Lake	Meagher	4-179735-03	2.00	0	1	0	0	0	0	0	0	2.00	0	1	0	0	0	0	0	0	0	0	0	0	0	0	0	
Upper Geiger Lake	Lincoln	1-119900-20	1.00	1	0	0	0	0	0	0	1.00	1	0	0	0	0	0	0	0	0	0	0	0	0	0	0	0	0
Upper Glaston Lake	Sweet Grass	5-229646-05	3.00	0	0	0	1	0	0	0	3.00	0	0	1	0	0	0	0	0	0	0	0	0	0	0	0	0	0
Upper Hawkins Lake	Lincoln	1-118471-03	4.00	0	0	0	0	1	0	0	4.00	0	0	0	1	0	0	0	0	0	0	0	0	0	0	0	0	0
Upper Holland Lake	Missoula	1-079360-03	2.00	1	0	0	1	0	0	0	2.00	1	0	1	0	0	0	0	0	0	0	0	0	0	0	0	0	0
Upper Rumble Lake	Missoula	1-079430-20	3.00	0	0	0	1	0	0	0	3.00	0	0	1	0	0	0	0	0	0	0	0	0	0	0	0	0	0
Upper S Fk Crow Creek Lake	Jefferson	3-179743-03	4.00	0	0	0	0	1	0	0	4.00	0	0	0	1	0	0	0	0	0	0	0	0	0	0	0	0	0
Upper Stillwater Lake	Flathead	1-079440-05	3.00	0	0	0	3	0	0	0	3.00	0	0	1	0	0	0	0	0	0	0	0	0	0	0	0	0	0
Upper Thompson Lake	Lincoln	1-059760-03	2.30	11	6	4	3	3	3	2.00	11	5	2	2	3	3.00	0	1	2	1	2	1	0	0	0	0	0	0
Upper Whitefish Lake	Flathead	1-079460-03	1.40	4	0	0	1	0	0	0	1.00	4	0	1	0	0	0	0	0	0	0	0	0	0	0	0	0	0
Upper Willow Creek	Granite	2-066783-01	4.00	0	0	0	1	0	0	1	4.00	0	0	1	0	0	0	0	0	0	0	0	0	0	0	0	0	0
Upsata Lake	Powell	2-047560-03	2.86	5	2	8	3	3	3	2.00	5	1	8	3	3	2.00	0	1	0	0	0	0	0	0	0	0	0	0
Van Lake	Lake	1-079480-03	3.30	2	1	2	2	2	3	3.00	2	1	2	2	3	0.00	0	0	0	0	0	0	0	0	0	0	0	0
Vanderburg Creek	Sanders	1-074860-10	1.00	1	0	0	0	0	0	1.00	1	0	0	0	0	0.00	0	0	0	0	0	0	0	0	0	0	0	0
Vermilion River	Sanders	1-057712-01	1.40	4	0	0	1	0	0	0	2.00	1	0	1	0	0	1.00	3	0	0	0	0	0	0	0	0	0	0
Vernon Lake	Park	5-229688-03	3.00	0	0	0	1	0	0	0	0.00	0	0	0	0	0	3.00	0	0	1	0	0	0	0	0	0	0	0
Vinal Lake	Lincoln	1-119940-03	1.50	1	1	0	0	0	0	1.00	1	1	0	0	0	0.00	0	0	0	0	0	0	0	0	0	0	0	0
Virginia Creek	Lewis & Clark	4-178032-01	5.00	0	0	0	0	0	1	5.00	0	0	0	0	1	0.00	0	0	0	0	0	0	0	0	0	0	0	0
W Fk Bitterroot River	Ravalli	2-036800-01	3.07	6	6	14	11	5	5	3.00	4	3	12	8	4	2.82	2	3	2	3	1	0	0	0	0	0	0	0
W Fk Clearwater River	Missoula	2-045730-01	4.00	0	0	0	0	1	0	4.00	0	0	0	1	0	0.00	0	0	0	0	0	0	0	0	0	0	0	0



Montana Fish, Wildlife and Parks
 Angler Satisfaction Ratings Sorted Alphabetically

For The Entire Year

March, 2001 Through February, 2002

Water Name	County	Water Code	Total					Resident					Nonresident							
			Avg. Rate	poor 1's	2's	3's	4's 5's	Avg. Rate	poor 1's	2's	3's	4's 5's	Avg. Rate	poor 1's	2's	3's	4's 5's			
W Fk Duck Creek	Sweet Grass	5-2266608-01	5.00	0	0	0	0	1	5.00	0	0	0	0	1	0.00	0	0	0	0	0
W Fk Madison River	Beaverhead/Madison	3-1366640-01	3.00	1	0	1	0	1	2.00	1	0	1	0	0	5.00	0	0	0	0	1
W Fk Rock Creek	Granite	2-067030-01	3.00	0	0	3	0	0	3.00	0	0	1	0	0	3.00	0	0	2	0	0
W Fk Rock Creek	Carbon	5-2266650-01	4.00	0	0	0	1	0	4.00	0	0	0	1	0	0.00	0	0	0	0	0
W Fk S Fk Sun River	Lewis & Clark	4-206400-01	1.00	1	0	0	0	0	1.00	1	0	0	0	0	0.00	0	0	0	0	0
W Fk Stillwater R Sec 01	Stillwater/Sweet Grass	5-2266664-01	4.25	0	0	1	1	2	5.00	0	0	0	0	2	3.50	0	0	1	1	0
W Fk Stillwater R Sec 02	Sweet Grass	5-2266678-01	3.00	0	0	1	0	0	3.00	0	0	1	0	0	0.00	0	0	0	0	0
W Fk Swamp Creek	Sanders	1-0580664-01	4.00	0	0	0	2	0	4.00	0	0	0	2	0	0.00	0	0	0	0	0
W Fk Warm Springs Creek	Beaverhead	3-026890-01	3.00	0	0	1	0	0	3.00	0	0	1	0	0	0.00	0	0	0	0	0
W Fk Yaak River	Lincoln	1-117480-01	5.00	0	0	0	0	1	5.00	0	0	0	0	1	0.00	0	0	0	0	0
Wade Lake	Madison	3-138920-03	2.42	6	3	7	2	1	2.00	2	1	2	1	1	2.25	4	2	5	1	0
Wadsworth Reservoir	Cascade	4-208470-07	2.50	5	0	4	2	1	2.00	5	0	3	2	1	3.00	0	0	1	0	0
Wampoo Creek	Lincoln	1-117260-10	5.00	0	0	0	0	1	0.00	0	0	0	0	0	5.00	0	0	0	0	1
Wanless Lake	Sanders	1-059776-03	1.67	2	0	1	0	0	1.00	2	0	1	0	0	0.00	0	0	0	0	0
Wapiti Lake	Carbon	5-229716-03	3.00	0	0	1	0	0	3.00	0	0	1	0	0	0.00	0	0	0	0	0
Warm Springs Creek	Deer Lodge	2-066859-01	3.00	5	8	7	6	6	2.00	5	7	7	3	4	4.00	0	1	0	3	2
Warm Springs Creek	Powell	2-066878-01	2.00	0	1	0	0	0	2.00	0	1	0	0	0	0.00	0	0	0	0	0
Warm Springs Creek	Fergus	4-163920-01	3.25	1	4	1	3	3	3.00	1	4	1	3	2	5.00	0	0	0	0	1
Watson Gulch	Beaverhead	3-018060-01	1.67	2	0	1	0	0	0.00	0	0	0	0	0	1.67	2	0	1	0	0
Weasel Lake	Lincoln	1-119970-03	1.33	2	1	0	0	0	1.00	2	1	0	0	0	0.00	0	0	0	0	0

Montana Fish, Wildlife and Parks
 Angler Satisfaction Ratings Sorted Alphabetically


For The Entire Year
 March, 2001 Through February, 2002

Water Name	County	Water Code	Total			Resident			Nonresident						
			Avg. Rate	poor 1's	excellent 5's	poor 1's	excellent 5's	Avg. Rate	poor 1's	excellent 5's	Avg. Rate	poor 1's	excellent 5's		
Wedell Reservoir	Garfield	7-168740-08	2.00	0	1	0	0	0	0	0	2.00	0	1	0	0
Weeksville Creek	Sanders	1-057808-01	2.00	0	1	0	0	0	0	0	2.00	0	0	0	0
Well Gulch	Madison	3-136480-10	3.00	0	0	1	0	0	0	0	3.00	0	0	0	0
West Boulder Lake	Park	5-229730-03	1.00	1	0	0	0	0	1	0	1.00	1	0	0	0
West Boulder River	Sweet Grass/Park	5-226552-01	3.18	2	5	4	9	2	1	4	3.00	1	4	4	9
West Fisher Creek	Lincoln	1-117400-01	1.00	1	0	0	0	0	1	0	1.00	1	0	0	0
West Magpie Creek	Sanders	1-074920-10	1.00	1	0	0	0	0	1	0	1.00	1	0	0	0
West Rosebud Creek	Stillwater	5-226804-01	2.79	3	6	4	4	2	3	6	2.00	3	6	4	3
West Rosebud Lake	Stillwater	5-229744-03	2.62	6	3	7	3	2	6	3	2.00	6	3	7	3
Whetstone Lake	Granite	2-069728-20	2.00	1	0	1	0	0	1	0	2.00	1	0	1	0
White Pine Creek	Sanders	1-058176-01	3.00	0	0	1	0	0	0	0	3.00	0	0	1	0
White River	Powell/Flathead	1-087820-01	4.22	0	0	3	1	5	0	0	5.00	0	0	0	3
Whitefish Lake	Flathead	1-079540-03	2.41	13	6	14	3	3	12	3	2.00	12	3	12	1
Whitefish River	Flathead	1-074980-01	2.73	4	1	3	0	3	4	0	1.00	4	0	3	0
Whitetail Creek	Jefferson	3-107920-01	3.00	0	0	1	0	0	0	0	3.00	0	0	1	0
Whitetail Creek	Lincoln	1-117500-10	4.00	0	0	0	1	0	0	0	4.00	0	0	0	1
Whitetail Creek	Meagher	4-178400-01	1.50	1	1	0	0	0	1	1	1.00	1	1	0	0
Whitetail Reservoir	Jefferson	3-109400-05	2.00	0	1	0	0	0	0	1	2.00	0	1	0	0
Whitetail Reservoir	Daniels	6-168860-08	2.00	2	0	2	0	0	2	0	2.00	2	0	2	0
Whitney Creek	Prairie	7-211320-02	3.00	0	0	1	0	0	0	0	3.00	0	0	1	0



Montana Fish, Wildlife and Parks
 Angler Satisfaction Ratings Sorted Alphabetically
 For The Entire Year
 March, 2001 Through February, 2002

Water Name	County	Water Code	Total					Resident					Nonresident														
			Avg. Rate	poor - - - excellent					Avg. Rate	poor - - - excellent					Avg. Rate	poor - - - excellent											
				1's	2's	3's	4's	5's		1's	2's	3's	4's	5's		1's	2's	3's	4's	5's							
Widewater Lake	Carbon	5-229758-03	4.00	0	0	0	1	0	4.00	0	0	0	1	0	0.00	0	0	0	0	0	0	0	0	0	0	0	0
Wigwam Reservoir	Madison	3-139040-20	5.00	0	0	0	0	1	5.00	0	0	0	0	1	0.00	0	0	0	0	0	0	0	0	0	0	0	0
Wild Bill Lake	Carbon	5-229763-03	3.60	1	3	0	1	5	3.00	1	2	0	1	3	4.00	0	1	0	0	2	0	0	0	0	0	0	2
Wildcat Lake	Flathead	1-089970-03	3.00	1	0	0	2	0	2.00	1	0	0	1	0	4.00	0	0	0	1	0	0	0	0	0	0	0	1
Williams Reservoir	Hill	6-159780-07	1.00	1	0	0	0	0	1.00	1	0	0	0	0	0.00	0	0	0	0	0	0	0	0	0	0	0	0
Willow Creek	Gallatin/Madison	3-108000-01	3.75	0	1	2	3	2	3.00	0	1	2	2	2	4.00	0	0	0	1	0	0	0	0	0	0	0	1
Willow Creek	Lewis & Clark	4-206550-01	2.00	0	1	0	0	0	2.00	0	1	0	0	0	0.00	0	0	0	0	0	0	0	0	0	0	0	0
Willow Creek	Carbon	5-226916-01	4.00	0	0	0	1	0	4.00	0	0	0	1	0	0.00	0	0	0	0	0	0	0	0	0	0	0	0
Willow Creek Res, Lower	Granite	2-068595-07	2.57	2	1	2	2	0	2.00	1	1	2	2	0	1.00	1	0	0	0	0	0	0	0	0	0	0	0
Willow Creek Reservoir	Madison	3-109440-05	2.15	19	14	12	6	1	2.00	18	13	12	6	1	1.50	1	1	0	0	0	0	0	0	0	0	0	0
Willow Creek Reservoir	Cascade	4-179860-07	2.56	3	2	2	0	2	2.00	2	2	2	0	2	1.00	1	0	0	0	0	0	0	0	0	0	0	0
Willow Creek Reservoir	Lewis & Clark	4-208500-05	2.12	22	9	11	4	3	2.00	22	9	11	4	3	0.00	0	0	0	0	0	0	0	0	0	0	0	0
Wilson Creek	Beaverhead	3-018340-01	2.00	0	1	0	0	0	2.00	0	1	0	0	0	0.00	0	0	0	0	0	0	0	0	0	0	0	0
Wise River	Beaverhead	3-027025-01	2.53	7	9	7	5	2	2.00	5	5	6	3	1	2.60	2	4	1	2	1	0	0	0	0	0	0	1
Wishend Creek	Missoula	2-046000-10	2.75	0	2	1	1	0	2.00	0	2	1	1	0	0.00	0	0	0	0	0	0	0	0	0	0	0	0
Wolf Creek	Lewis & Clark	4-178576-01	1.00	1	0	0	0	0	1.00	1	0	0	0	0	0.00	0	0	0	0	0	0	0	0	0	0	0	0
Wood Creek	Lewis & Clark	4-206650-01	4.00	0	0	0	2	0	4.00	0	0	0	2	0	0.00	0	0	0	0	0	0	0	0	0	0	0	0
Wood Lake	Lewis & Clark	4-208550-03	3.17	3	2	1	2	4	2.00	3	2	1	2	2	5.00	0	0	0	0	0	0	0	0	0	0	0	2
Woodbine Lake	Stillwater	5-229802-03	2.00	0	1	0	0	0	2.00	0	1	0	0	0	0.00	0	0	0	0	0	0	0	0	0	0	0	0
Woodland Park Pond	Flathead	1-079575-08	2.00	0	1	0	0	0	2.00	0	1	0	0	0	0.00	0	0	0	0	0	0	0	0	0	0	0	0



Montana Fish, Wildlife and Parks
 Angler Satisfaction Ratings Sorted Alphabetically
 For The Entire Year
 March, 2001 Through February, 2002

Water Name	County	Water Code	Total					Resident					Nonresident								
			Avg. Rate	1's	2's	3's	4's	5's	Avg. Rate	1's	2's	3's	4's	5's	Avg. Rate	1's	2's	3's	4's	5's	
Woods Lake	Flathead	1-079580-03	2.33	2	0	0	0	1	1.00	2	0	0	0	0	0	5.00	0	0	0	0	1
Woods Ranch Pond	Lincoln	1-119997-20	4.00	0	0	0	1	0	4.00	0	0	0	1	0	0.00	0	0	0	0	0	
Wounded Buck Creek	Flathead	1-087920-01	2.00	0	1	0	0	0	2.00	0	1	0	0	0	0.00	0	0	0	0	0	
Wounded Man Lake	Sweet Grass	5-229828-03	3.25	1	1	0	0	2	3.00	1	1	0	0	2	0.00	0	0	0	0	0	
Wright Lake	Carbon	5-229830-03	3.00	0	0	1	0	0	0.00	0	0	0	0	0	3.00	0	0	1	0	0	
Wyman Creek	Beaverhead	3-027075-01	3.00	0	0	1	0	0	3.00	0	0	1	0	0	0.00	0	0	0	0	0	
Wyman Creek	Lake	1-075120-01	3.00	0	0	1	0	0	3.00	0	0	1	0	0	0.00	0	0	0	0	0	
Yaak River Sec 01	Lincoln	1-117740-01	2.81	3	4	4	3	2	3.00	1	2	1	2	2	2.38	2	2	3	1	0	
Yaak River Sec 02	Lincoln	1-117760-01	3.29	0	1	3	3	0	3.00	0	1	0	1	0	3.40	0	0	3	2	0	
Yellowstone River Dr	Park	3-228865-20	4.25	0	0	2	2	4	3.00	0	0	1	0	0	4.43	0	0	1	2	4	
Yellowstone River Drainage	Powder River	7-210755-10	2.00	0	1	0	0	0	0.00	0	0	0	0	0	2.00	0	1	0	0	0	
Yellowstone River Drainage	Carter	7-212410-30	1.00	2	0	0	0	0	1.00	2	0	0	0	0	0.00	0	0	0	0	0	
Yellowstone River Drainage	Rosebud	7-217910-30	4.00	0	0	0	1	0	4.00	0	0	0	1	0	0.00	0	0	0	0	0	
Yellowstone River Drainage	Park	3-224575-10	2.00	0	1	0	0	0	0.00	0	0	0	0	0	2.00	0	1	0	0	0	
Yellowstone River Drainage	Stillwater	5-226100-10	2.00	0	1	0	0	0	2.00	0	1	0	0	0	0.00	0	0	0	0	0	
Yellowstone River Drainage	Sweet Grass	5-226228-10	5.00	0	0	0	0	1	0.00	0	0	0	0	0	5.00	0	0	0	0	1	
Yellowstone River Drainage	Big Horn	5-227250-20	4.50	0	0	0	1	1	4.00	0	0	0	1	1	0.00	0	0	0	0	0	
Yellowstone River Drainage	Carbon	5-227428-20	4.50	0	0	0	1	1	4.00	0	0	0	1	0	5.00	0	0	0	0	1	
Yellowstone River Drainage	Gallatin	3-227962-20	4.00	0	0	0	1	0	0.00	0	0	0	0	0	4.00	0	0	0	1	0	
Yellowstone River Drainage	Meagher	3-228620-20	1.00	1	0	0	0	0	1.00	1	0	0	0	0	0.00	0	0	0	0	0	

Montana Fish, Wildlife and Parks
 Angler Satisfaction Ratings Sorted Alphabetically

For The Entire Year

March, 2001 Through February, 2002

Water Name	County	Water Code	Total					Resident					Nonresident							
			Avg. Rate	poor - - - excellent				Avg. Rate	poor - - - excellent				Avg. Rate	poor - - - excellent						
				1's	2's	3's	4's		5's	1's	2's	3's		4's	5's	1's	2's	3's	4's	5's
Yellowstone River Drainage	Stillwater	5-229345-20	4.00	0	1	0	1	2	3.00	0	1	0	1	1	5.00	0	0	0	0	1
Yellowstone River Drainage	Sweet Grass	5-229390-20	5.00	0	0	0	0	3	5.00	0	0	0	1	5.00	0	0	0	0	2	
Yellowstone River Drainage	Yellowstone	5-229832-20	2.00	1	0	1	0	0	2.00	1	0	1	0	0.00	0	0	0	0	0	
Yellowstone River Sec 01	Richland/Dawson/Prairie	7-211350-02	2.69	26	19	30	12	14	2.00	22	18	29	10	3.08	4	1	1	2	4	
Yellowstone River Sec 02	Prairie/Custer/Rbud/Tr	7-211400-02	2.64	22	24	24	19	7	2.00	20	23	21	17	2.89	2	1	3	2	1	
Yellowstone River Sec 03	Yellowstone	5-227001-02	2.35	28	17	19	8	7	2.00	25	17	17	8	2.71	3	0	2	0	2	
Yellowstone River Sec 04	Ystone/Carbon/Stillwat	5-227014-01	5.00	0	0	0	0	1	0.00	0	0	0	0	5.00	0	0	0	0	1	
Yellowstone River Sec 04	Yellowstone/Stillwater	5-227015-01	2.20	34	32	28	6	5	2.00	31	31	24	5	2.33	3	1	4	1	0	
Yellowstone River Sec 05	Stillwater	5-227028-01	2.28	33	27	25	14	3	2.00	28	25	22	13	2.25	5	2	3	1	1	
Yellowstone River Sec 06	Stillwater/Sweet Grass	5-227042-01	4.00	0	0	0	2	0	0.00	0	0	0	0	4.00	0	0	0	2	0	
Yellowstone River Sec 06	Stillwater/Sweet Grass	5-227043-01	2.66	32	32	47	21	13	2.00	25	26	39	15	2.66	7	6	8	6	2	
Yellowstone River Sec 07a	Sweet Grass/Park	5-227057-01	2.85	7	18	18	11	6	2.00	5	12	13	6	3.14	2	6	5	5	4	
Yellowstone River Sec 07b	Park	3-227058-01	3.16	9	13	24	19	12	3.00	8	10	17	17	3.29	1	3	7	2	4	
Yellowstone River Sec 08	Park	3-227071-01	2.91	48	44	86	59	29	2.00	30	27	60	34	2.92	18	17	26	25	10	
Yellowstone River Sec 09	Park	3-227072-01	3.15	24	40	64	54	33	3.00	12	22	38	25	3.11	12	18	26	29	12	
Yellowstone River Sec 10	Park	3-227084-01	3.00	19	19	33	25	16	3.00	8	8	18	11	2.91	11	11	15	14	7	
Yellowtail Afterbay	Big Horn	5-229834-05	2.21	11	3	6	2	2	2.00	9	3	2	2	2.71	2	0	4	0	1	
Yogo Creek	Judith Basin	4-164260-01	1.00	1	0	0	0	0	0.00	0	0	0	0	1.00	1	0	0	0	0	
York Gulch	Lewis & Clark	4-178688-10	5.00	0	0	0	0	1	5.00	0	0	0	0	0.00	0	0	0	0	0	
Youngs Creek	Powell	1-087960-01	4.33	0	0	0	2	1	4.00	0	0	0	1	4.00	0	0	0	1	0	



Summer Ratings May 2001 - September 2001

Montana Fish, Wildlife and Parks
 Angler Satisfaction Ratings Sorted Alphabetically
 For The Summer Season
 May, 2001 Through September, 2002

Water Name	County	Water Code	Total					Resident					Nonresident							
			Avg. Rate	poor 1's	2's	3's	4's 5's	Avg. Rate	poor 1's	2's	3's	4's 5's	Avg. Rate	poor 1's	2's	3's	4's 5's			
Abbot Creek	Flathead	1-080020-01	3.00	1	0	0	0	1	3.00	1	0	0	0	1	0.00	0	0	0	0	0
Ackley Lake	Judith Basin	4-164300-05	2.41	17	5	6	6	5	2.00	16	5	4	6	3	3.40	1	0	2	0	2
Acorn Lake	Sanders	1-058368-20	5.00	0	0	0	0	1	5.00	0	0	0	0	1	0.00	0	0	0	0	0
Aero Lake, Lower	Park	5-228526-03	3.00	0	0	1	0	0	3.00	0	0	1	0	0	0.00	0	0	0	0	0
Albiçaulis Lake	Granite	2-067296-03	1.00	1	0	0	0	0	1.00	1	0	0	0	0	0.00	0	0	0	0	0
Albino Lake	Carbon	5-227126-03	4.00	0	0	0	2	0	0.00	0	0	0	0	0	4.00	0	0	0	2	0
Albro Lake	Madison	3-108200-03	4.00	0	0	0	2	0	4.00	0	0	0	2	0	0.00	0	0	0	0	0
Alder Creek	Madison	3-130020-01	2.50	0	1	1	0	0	2.00	0	1	1	0	0	0.00	0	0	0	0	0
Alder Gulch Creek	Madison	3-010040-01	4.00	0	0	1	0	1	3.00	0	0	1	0	0	5.00	0	0	0	0	1
Alice Creek	Lewis & Clark	2-040030-01	2.75	1	0	2	1	0	2.00	1	0	1	1	0	3.00	0	0	1	0	0
Alice Creek	Mineral	1-050064-10	3.00	0	0	1	0	0	0.00	0	0	0	0	0	3.00	0	0	1	0	0
Alpine Lake	Granite	2-067315-03	2.33	2	0	0	0	1	2.00	2	0	0	0	1	0.00	0	0	0	0	0
Alpine Lake	Madison	3-137960-03	3.00	0	1	0	1	0	2.00	0	1	0	0	0	4.00	0	0	0	1	0
Altoona Lakes	Granite	2-067324-03	2.50	0	1	1	0	0	2.00	0	1	1	0	0	0.00	0	0	0	0	0
Alvord Lake	Lincoln	1-117840-03	2.50	1	1	1	1	0	2.00	1	1	1	1	0	0.00	0	0	0	0	0
Amc Settling Pond #2	Deer Lodge	2-067281-07	5.00	0	0	0	0	3	5.00	0	0	0	0	2	5.00	0	0	0	0	1
Amc Settling Pond #3	Deer Lodge	2-067282-07	5.00	0	0	0	0	2	5.00	0	0	0	0	2	0.00	0	0	0	0	0
Amc Wildlife Pond	Deer Lodge	2-067283-07	5.00	0	0	0	0	1	.5.00	0	0	0	0	1	0.00	0	0	0	0	0
American Fork Creek	Sweet Grass/Wheatland	5-180120-01	1.00	1	0	0	0	0	1.00	1	0	0	0	0	0.00	0	0	0	0	0
Andrus Creek	Beaverhead	3-020125-01	4.00	0	0	0	1	0	4.00	0	0	0	1	0	0.00	0	0	0	0	0



Montana Fish, Wildlife and Parks
Angler Satisfaction Ratings Sorted Alphabetically

For The Summer Season

May, 2001 Through September, 2002

Water Name	County	Water Code	Total					Resident					Nonresident															
			Avg. Rate	poor - - - excellent					Avg. Rate	poor - - - excellent					Avg. Rate	poor - - - excellent												
				1's	2's	3's	4's	5's		1's	2's	3's	4's	5's		1's	2's	3's	4's	5's								
Antelope Dam	Custer	7-211700-08	2.00	0	1	0	0	0	2.00	0	1	0	0	0	0.00	0	0	0	0	0	0	0	0	0	0	0	0	0
Anvil Lake	Park	5-227163-03	1.00	1	0	0	0	0	0.00	0	0	0	0	0	1.00	1	0	0	0	0	0	0	0	0	0	0	0	0
Aquarius Lake	Park	5-227168-03	5.00	0	0	0	0	1	5.00	0	0	0	0	1	0.00	0	0	0	0	0	0	0	0	0	0	0	0	0
Arapooish Pond	Big Horn	5-227169-07	1.00	2	0	0	0	0	1.00	2	0	0	0	0	0.00	0	0	0	0	0	0	0	0	0	0	0	0	0
Armstrong Spring Creek	Park	3-220140-01	3.93	2	3	6	15	15	4.00	0	0	3	0	3	3.91	2	3	3	15	12								
Arrowhead Lake	Sanders	1-058384-20	5.00	0	0	0	0	1	5.00	0	0	0	0	1	0.00	0	0	0	0	0	0	0	0	0	0	0	0	0
Ashley Creek	Flathead	1-070140-01	3.00	1	0	0	0	1	3.00	1	0	0	0	1	0.00	0	0	0	0	0	0	0	0	0	0	0	0	0
Ashley Lake	Flathead	1-075220-03	2.78	8	2	9	4	4	2.00	7	2	7	2	3	3.33	1	0	2	2	1								
Astral Lake	Park	5-227190-03	1.00	1	0	0	0	0	0.00	0	0	0	0	0	1.00	1	0	0	0	0	0	0	0	0	0	0	0	0
Avalanche Lake	Madison	3-136880-03	4.50	0	0	0	1	1	5.00	0	0	0	0	1	4.00	0	0	0	1	0	0	0	0	0	0	0	0	0
Axolotl Lake #1	Madison	3-136920-03	3.00	1	0	1	0	1	3.00	1	0	1	0	1	0.00	0	0	0	0	0	0	0	0	0	0	0	0	0
Bacon Rind Creek	Gallatin	3-090114-01	5.00	0	0	0	0	1	0.00	0	0	0	0	0	5.00	0	0	0	0	0	0	0	0	0	0	0	0	1
Badger Creek	Glacier/Pondera	4-140200-01	3.75	1	0	0	1	2	2.00	1	0	0	1	0	5.00	0	0	0	0	0	0	0	0	0	0	0	0	2
Bailey Reservoir	Hill	6-154535-07	1.50	4	1	1	0	0	1.00	4	1	1	0	0	0.00	0	0	0	0	0	0	0	0	0	0	0	0	0
Bair Reservoir	Meagher	4-187750-05	3.20	1	1	1	0	2	3.00	1	1	1	0	2	0.00	0	0	0	0	0	0	0	0	0	0	0	0	0
Baker Creek	Gallatin	3-090152-01	4.00	0	0	1	0	1	4.00	0	0	1	0	1	0.00	0	0	1	0	0	0	0	0	0	0	0	0	0
Baker Lake	Ravalli	2-037225-03	2.00	1	0	1	0	0	3.00	0	0	1	0	0	1.00	1	0	0	0	0	0	0	0	0	0	0	0	0
Baker Lake	Lincoln	1-117850-03	1.00	1	0	0	0	0	1.00	1	0	0	0	0	0.00	0	0	0	0	0	0	0	0	0	0	0	0	0
Baker Lake	Fallon	7-211778-20	3.00	1	1	0	1	1	3.00	1	1	0	1	1	0.00	0	0	0	0	0	0	0	0	0	0	0	0	0
Barr Creek	Lewis & Clark	4-200350-01	5.00	0	0	0	0	1	5.00	0	0	0	0	1	0.00	0	0	0	0	0	0	0	0	0	0	0	0	0



Montana Fish, Wildlife and Parks
 Angler Satisfaction Ratings Sorted Alphabetically
 For The Summer Season
 May, 2001 Through September, 2002

Water Name	County	Water Code	Total					Resident					Nonresident															
			Avg. Rate	poor - - - excellent				Avg. Rate	poor - - - excellent				Avg. Rate	poor - - - excellent														
				1's	2's	3's	4's		5's	1's	2's	3's		4's	5's	1's	2's	3's	4's	5's								
Barta Pond	Fergus	4-164400-07	3.00	0	0	1	0	0	3.00	0	0	1	0	0	0.00	0	0	0	0	0	0	0	0	0	0	0	0	0
Basin Creek	Sweet Grass	5-220224-01	3.00	0	0	1	0	0	3.00	0	0	1	0	0	0.00	0	0	0	0	0	0	0	0	0	0	0	0	0
Basin Creek Lake	Carbon	5-227224-03	2.75	1	1	0	2	0	3.00	0	1	0	2	0	1.00	1	0	0	0	0	0	0	0	0	0	0	0	0
Bass Creek	Ravalli	2-030200-01	1.50	1	1	0	0	0	1.00	1	1	0	0	0	0.00	0	0	0	0	0	0	0	0	0	0	0	0	0
Battle Creek	Beaverhead	3-010350-01	5.00	0	0	0	0	1	5.00	0	0	0	0	1	0.00	0	0	0	0	0	0	0	0	0	0	0	0	0
Battle Creek	Blaine	6-150200-01	5.00	0	0	0	0	1	5.00	0	0	0	0	1	0.00	0	0	0	0	0	0	0	0	0	0	0	0	0
Battle Creek	Meagher	3-170272-01	5.00	0	0	0	0	1	5.00	0	0	0	0	1	0.00	0	0	0	0	0	0	0	0	0	0	0	0	0
Bean Lake	Lewis & Clark	4-178720-05	2.32	6	5	5	2	1	2.00	6	5	5	2	1	0.00	0	0	0	0	0	0	0	0	0	0	0	0	0
Bear Creek	Beaverhead	3-010422-01	5.00	0	0	0	0	1	5.00	0	0	0	0	1	0.00	0	0	0	0	0	0	0	0	0	0	0	0	0
Bear Creek	Missoula	2-030225-01	4.00	0	0	0	1	0	4.00	0	0	0	1	0	0.00	0	0	0	0	0	0	0	0	0	0	0	0	0
Bear Creek	Ravalli	2-030250-01	3.00	1	0	1	0	1	3.00	1	0	1	0	1	0.00	0	0	0	0	0	0	0	0	0	0	0	0	0
Bear Creek	Flathead	1-080540-01	3.00	0	0	1	0	0	3.00	0	0	1	0	0	0.00	0	0	0	0	0	0	0	0	0	0	0	0	0
Bear Creek	Flathead	1-080560-10	4.00	0	0	0	1	0	4.00	0	0	0	1	0	0.00	0	0	0	0	0	0	0	0	0	0	0	0	0
Beardsley Lake	Custer	7-211820-20	1.00	1	0	0	0	0	0.00	0	0	0	0	0	1.00	1	0	0	0	0	0	0	0	0	0	0	0	0
Beardsley Pond	Custer	7-211821-07	1.00	1	0	0	0	0	1.00	1	0	0	0	0	0.00	0	0	0	0	0	0	0	0	0	0	0	0	0
Bearpaw Lake	Hill	6-154560-05	2.70	8	6	7	5	4	2.00	7	6	6	5	3	3.00	1	0	1	0	1	0	1	0	1	0	1	0	1
Beauty Lake	Park	5-227243-03	3.00	0	0	1	0	0	0.00	0	0	0	0	0	3.00	0	0	0	0	0	0	0	0	0	0	0	0	0
Beaver Creek	Madison	3-010480-01	2.00	1	0	1	0	0	3.00	0	0	1	0	0	1.00	1	0	0	0	0	0	0	0	0	0	0	0	0
Beaver Creek	Jefferson	3-100360-01	4.00	0	0	0	1	0	4.00	0	0	0	1	0	0.00	0	0	0	1	0	0	0	0	0	0	0	0	0
Beaver Creek	Wibaux/Fallon	7-120100-02	1.00	5	0	0	0	0	1.00	5	0	0	0	0	0.00	0	0	0	0	0	0	0	0	0	0	0	0	0



Montana Fish, Wildlife and Parks
 Angler Satisfaction Ratings Sorted Alphabetically
 For The Summer Season
 May, 2001 Through September, 2002

Water Name	County	Water Code	Total					Resident					Nonresident												
			Avg. Rate	1's	2's	3's	4's	5's	Avg. Rate	1's	2's	3's	4's	5's	Avg. Rate	1's	2's	3's	4's	5's					
Beaver Creek	Fergus	4-160200-01	2.50	1	0	0	1	1	0	0	0	1	0	0	0	1	0	0	0	0	0	0	0	0	0
Beaver Creek Reservoir	Hill	6-154570-03	2.62	10	4	16	4	3	2.00	10	4	16	4	3	0.00	0	0	0	0	0	0	0	0	0	0
Beaver Creek Sec 01	Hill	6-150280-01	2.67	2	1	4	2	0	2.00	2	1	4	2	0	0.00	0	0	0	0	0	0	0	0	0	0
Beaver Creek Sec 02	Hill	6-150320-01	3.00	0	0	1	0	0	3.00	0	0	1	0	0	0.00	0	0	0	0	0	0	0	0	0	0
Beaver Creek Sec 03	Hill	6-150340-01	2.00	0	1	0	0	0	2.00	0	1	0	0	0	0.00	0	0	0	0	0	0	0	0	0	0
Beaver Lake	Missoula	1-075295-20	2.80	1	1	1	2	0	2.00	1	1	1	2	0	0.00	0	0	0	0	0	0	0	0	0	0
Beaver Lake	Flathead	1-075300-03	3.00	0	0	1	0	0	3.00	0	0	1	0	0	0.00	0	0	0	0	0	0	0	0	0	0
Beaverhead River	Beaverhead/Madison	3-010500-01	3.31	10	13	30	23	20	3.00	1	3	9	4	2	3.35	9	10	21	19	18					
Beaverhead River Drainage	Beaverhead	3-010495-10	4.00	0	0	0	1	0	0.00	0	0	0	0	0	4.00	0	0	0	1	0					
Beaverhead River Drainage	Beaverhead	3-018480-20	4.75	0	0	0	1	3	0.00	0	0	0	0	0	4.75	0	0	0	1	3					
Beavertail Hill Pond	Missoula	2-067350-07	1.20	4	1	0	0	0	1.00	4	1	0	0	0	0.00	0	0	0	0	0					
Beehive Lake	Madison	3-097372-03	1.00	1	0	0	0	0	1.00	1	0	0	0	0	0.00	0	0	0	0	0					
Bell Lake	Madison	3-108240-03	3.00	1	0	1	0	1	3.00	1	0	1	0	1	0.00	0	0	0	0	0					
Bell Pond	Phillips	6-154580-07	1.00	1	0	0	0	0	1.00	1	0	0	0	0	0.00	0	0	0	0	0					
Belt Creek	Cascade	4-170544-01	2.93	7	10	13	5	8	3.00	5	9	13	4	8	2.00	2	1	0	1	0					
Ben Hart Creek	Gallatin	3-090304-01	3.67	0	0	2	0	1	3.00	0	0	1	0	0	4.00	0	0	1	0	1					
Benedict Creek	Missoula	2-040450-01	2.50	1	0	0	1	0	0.00	0	0	0	0	0	2.50	1	0	0	1	0					
Big Casino Creek Reservoir	Fergus	4-164628-07	2.50	1	1	1	1	0	2.00	1	1	1	1	0	0.00	0	0	0	0	0					
Big Cherry Creek	Lincoln	1-110400-01	3.00	1	0	0	0	1	3.00	1	0	0	0	1	0.00	0	0	0	0	0					
Big Creek	Ravalli	2-030425-01	2.89	1	3	2	2	1	3.00	1	0	2	2	0	2.75	0	3	0	0	1					



Montana Fish, Wildlife and Parks
 Angler Satisfaction Ratings Sorted Alphabetically
 For The Summer Season
 May, 2001 Through September, 2002

Water Name	County	Water Code	Total					Resident					Nonresident									
			poor - - - excellent					poor - - - excellent					poor - - - excellent									
			1's	2's	3's	4's	5's	1's	2's	3's	4's	5's	1's	2's	3's	4's	5's					
Big Creek	Mineral	2-050464-01	0	1	1	0	0	0	0	0	0	0	0	0	0	0	0	0	1	1	0	0
Big Creek	Flathead	1-080680-01	0	1	0	0	0	0	1	0	0	0	0	0	0	0	0	0	0	0	0	0
Big Creek	Lincoln	1-110420-01	3	2	2	1	1	2	2	2	1	0	2	2	2	1	0	1	0	0	0	1
Big Creek	Park	3-220476-01	0	0	1	0	0	0	0	1	0	0	0	0	1	0	0	0	0	0	0	0
Big Creek Lake #3	Ravalli	2-037327-03	0	0	1	0	1	0	0	1	0	1	0	0	1	0	1	0	0	0	0	0
Big Hole River Drainage	Beaverhead	3-020360-10	1	0	0	0	1	0	0	0	0	0	0	0	0	0	0	1	0	0	0	1
Big Hole River Drainage	Beaverhead	3-027290-20	0	2	0	1	1	0	0	0	1	1	0	0	0	1	1	0	2	0	0	0
Big Hole River Sec 01	Beaverhead/Madison/S B	3-020425-01	12	21	32	14	9	4	2	10	3	1	4	2	10	3	1	8	19	22	11	8
Big Hole River Sec 02	Beaverhead/Madison/S B	3-020450-01	9	19	22	20	5	1	6	4	4	1	1	6	4	4	1	8	13	18	16	4
Big Hole River Sec 03	Beaverhead	3-020475-01	3	3	6	11	12	1	1	2	1	0	1	1	2	1	0	2	2	4	10	12
Big Horn Dam	Roosevelt	6-164545-07	0	0	0	1	0	0	0	0	1	0	0	0	0	1	0	0	0	0	0	0
Big Muddy Creek	Roosevelt/Sheridan	6-160280-02	0	0	1	1	0	0	0	1	1	0	0	0	1	1	0	0	0	0	0	0
Big Muddy Reservoir	Roosevelt	6-164465-07	0	0	1	0	0	0	0	1	0	0	0	0	1	0	0	0	0	0	0	0
Big Pipestone Creek	Jefferson	3-100680-01	0	0	1	0	0	0	0	1	0	0	0	0	1	0	0	0	0	0	0	0
Big Pozega Lake	Granite	2-069006-03	1	0	0	0	0	1	0	0	0	0	1	0	0	0	0	0	0	0	0	0
Big Salmon Lake	Flathead/Powell	1-088140-03	0	1	0	0	1	0	1	0	0	0	0	1	0	0	0	0	0	0	0	1
Big Salmon River	Missoula/Powell/Flathead	1-080740-01	0	0	0	0	1	0	0	0	0	1	0	0	0	0	1	0	0	0	0	0
Big Sandy Creek	Hill/Chouteau	6-150440-01	1	0	0	0	0	1	0	0	0	0	1	0	0	0	0	0	0	0	0	0
Big Sheep Creek	Beaverhead	3-016740-01	2	1	2	1	0	1	1	2	0	0	1	1	2	0	0	1	0	0	1	0
Big Sky Pond	Madison	3-136950-07	0	0	0	1	3	0	0	0	1	3	0	0	0	0	2	0	0	0	1	1



Montana Fish, Wildlife and Parks
 Angler Satisfaction Ratings Sorted Alphabetically
 For The Summer Season
 May, 2001 Through September, 2002

Water Name	County	Water Code	Total					Resident					Nonresident											
			Avg. Rate	1's	2's	3's	4's	5's	poor	1's	2's	3's	4's	5's	poor	1's	2's	3's	4's	5's				
Big Spring Creek Sec 01	Fergus	4-160300-01	4.00	0	0	0	1	0	0.00	0	0	0	0	0	0	0	0	0	0	0	0	1	0	
Big Spring Creek Sec 01	Fergus	4-160301-01	4.50	0	0	0	1	1	4.00	0	0	0	1	1	0.00	0	0	0	0	0	0	0	0	0
Big Spring Creek Sec 02	Fergus	4-160310-01	3.55	5	8	9	18	15	3.00	3	8	8	10	13	3.62	2	0	1	8	2				
Big Timber Creek	Sweet Grass	5-220518-01	3.40	1	1	3	3	2	3.00	1	1	3	2	2	4.00	0	0	0	1	0				
Big Timber Trout Pond #1	Rosebud	7-211886-07	5.00	0	0	0	0	2	5.00	0	0	0	0	2	0.00	0	0	0	0	0	0	0	0	0
Bighorn Lake	Big Horn	5-229835-05	2.72	49	53	63	40	24	2.00	36	42	38	24	15	2.96	13	11	25	16	9				
Bighorn River Sec 01	Big Horn	5-220490-01	3.22	9	4	7	4	13	2.00	5	3	0	0	3	3.58	4	1	7	4	10				
Bighorn River Sec 02	Big Horn	5-220495-01	3.72	11	8	30	34	44	2.00	7	8	15	7	7	4.12	4	0	15	27	37				
Bighorn River Sec 03	Big Horn	5-220496-01	3.86	18	28	90	117	144	3.00	12	15	36	31	33	4.05	6	13	54	86	111				
Birch Creek	Chouteau	4-160340-01	2.00	0	1	0	0	0	2.00	0	1	0	0	0	0.00	0	0	0	0	0	0	0	0	0
Birch Lake	Flathead	1-075320-03	3.67	0	0	1	2	0	3.00	0	0	1	2	0	0.00	0	0	0	0	0	0	0	0	0
Bison Creek	Jefferson	3-100720-01	3.50	0	1	0	0	1	3.00	0	1	0	0	1	0.00	0	0	0	0	0	0	0	0	0
Bitterroot River Drainage	Ravalli	2-034860-10	5.00	0	0	0	0	1	0.00	0	0	0	0	0	5.00	0	0	0	0	1				
Bitterroot River Drainage	Ravalli	2-038865-20	3.00	1	0	0	0	1	3.00	1	0	0	0	1	0.00	0	0	0	0	0	0	0	0	0
Bitterroot River Sec 01	Missoula/Ravalli	2-030475-01	2.84	50	31	71	40	28	2.00	44	25	56	23	12	3.52	6	6	15	17	16				
Bitterroot River Sec 02	Ravalli	2-030500-01	2.81	57	64	102	67	26	2.00	40	35	68	38	9	3.00	17	29	34	29	17				
Black Lake	Flathead	1-075360-03	5.00	0	0	0	0	1	0.00	0	0	0	0	0	5.00	0	0	0	0	1				
Black Lake	Flathead	1-088160-03	3.00	0	0	1	0	0	3.00	0	0	1	0	0	0.00	0	0	0	0	0	0	0	0	0
Black Sand Spring Creek	Gallatin	3-130528-01	2.00	0	1	0	0	0	2.00	0	1	0	0	0	0.00	0	0	0	0	0	0	0	0	0
Blackfeet Indian Reservaton	Glacier	4-140310-10	4.00	0	0	0	1	0	4.00	0	0	0	1	0	0.00	0	0	0	0	0	0	0	0	0



Montana Fish, Wildlife and Parks
Angler Satisfaction Ratings Sorted Alphabetically
For The Summer Season
May, 2001 Through September, 2002

Water Name	County	Water Code	Total					Resident					Nonresident															
			Avg. Rate	1's	2's	3's	4's 5's	Avg. Rate	1's	2's	3's	4's 5's	Avg. Rate	1's	2's	3's	4's 5's											
Blackfeet Indian Reservaton	Glacier	4-146930-20	5.00	0	0	0	0	1	5.00	0	0	0	0	0	0	0	0	0	0	0	0	0	0	0	0	0	0	
Blackfoot Lake	Flathead	1-088180-03	3.50	0	0	1	1	0	3.00	0	0	1	1	0	0.00	0	0	0	0	0	0	0	0	0	0	0	0	0
Blackfoot River Drainage	Missoula	2-043650-10	3.00	0	0	1	0	0	0.00	0	0	0	0	0	3.00	0	0	0	1	0	0	0	0	0	0	0	0	
Blackfoot River Drainage	Lewis & Clark	2-046855-20	3.00	0	0	1	0	0	3.00	0	0	1	0	0	0.00	0	0	0	0	0	0	0	0	0	0	0	0	
Blackfoot River Drainage	Missoula	2-046980-20	3.00	1	0	0	0	1	1.00	1	0	0	0	0	5.00	0	0	0	0	0	0	0	0	0	0	0	1	
Blackfoot River Sec 01	Missoula	2-040600-01	2.76	23	25	43	16	13	2.00	18	18	27	9	9	2.95	5	7	16	7	4								
Blackfoot River Sec 02	Missoula/Powell	2-040630-01	2.71	24	17	24	13	13	2.00	14	14	13	9	6	2.86	10	3	11	4	7								
Blackfoot River Sec 03	Powell	2-040645-01	2.41	18	8	14	8	3	2.00	8	5	5	4	2	2.37	10	3	9	4	1								
Blackfoot River Sec 04	Powell/Lewis & Clark	2-040660-01	2.37	19	7	14	4	5	2.00	12	6	10	2	3	2.44	7	1	4	2	2								
Blacktail Creek	Meagher	5-180450-01	3.00	0	0	1	0	0	3.00	0	0	1	0	0	0.00	0	0	0	0	0	0	0	0	0	0	0	0	
Blacktail Deer Creek	Beaverhead	3-010720-01	4.00	0	0	1	1	1	3.00	0	0	1	1	0	5.00	0	0	0	0	1								
Blanchard Creek	Missoula	2-040690-01	3.00	0	0	1	0	0	3.00	0	0	1	0	0	0.00	0	0	0	0	0	0	0	0	0	0	0	0	
Blanchard Lake	Missoula	2-046150-03	1.00	1	0	0	0	0	1.00	1	0	0	0	0	0.00	0	0	0	0	0	0	0	0	0	0	0	0	
Blanchard Lake	Flathead	1-075400-04	2.59	4	3	7	2	1	2.00	4	2	7	2	1	2.00	0	1	0	0	0								
Blast Lake	Flathead	1-075410-03	3.00	0	0	1	0	0	3.00	0	0	1	0	0	0.00	0	0	0	0	0	0	0	0	0	0	0	0	
Blm Sec 13 Reservoir	Garfield	7-164469-07	4.00	0	0	0	1	0	4.00	0	0	0	1	0	0.00	0	0	0	0	0								
Blodgett Creek	Ravalli	2-030550-01	4.00	0	1	0	1	2	4.00	0	0	0	1	0	4.00	0	1	0	0	2								
Blodgett Lake	Ravalli	2-037350-03	5.00	0	0	0	0	1	5.00	0	0	0	0	1	0.00	0	0	0	0	0								
Bloody Dick Creek	Beaverhead	3-010740-01	3.67	1	0	0	4	1	4.00	0	0	0	3	1	2.50	1	0	0	1	0								
Blossom Lake	Sanders	1-058448-03	5.00	0	0	0	0	1	5.00	0	0	0	0	1	0.00	0	0	0	0	0								



Montana Fish, Wildlife and Parks
 Angler Satisfaction Ratings Sorted Alphabetically
 For The Summer Season
 May, 2001 Through September, 2002

Water Name	County	Water Code	Total					Resident					Nonresident							
			Avg. Rate	1's	2's	3's	4's	5's	Avg. Rate	1's	2's	3's	4's	5's	Avg. Rate	1's	2's	3's	4's	5's
Blubber Creek	Lewis & Clark	4-200950-01	5.00	0	0	0	0	1	5.00	0	0	0	0	1	0.00	0	0	0	0	0
Blue Danube Lake	Madison	3-136960-03	3.00	0	0	1	0	0	3.00	0	0	1	0	0	0.00	0	0	0	0	0
Blue Joint Creek	Ravalli	2-030575-01	3.50	0	0	1	1	0	3.00	0	0	1	1	0	0.00	0	0	0	0	0
Blue Lake	Flathead	1-075420-03	5.00	0	0	0	0	1	5.00	0	0	0	0	1	0.00	0	0	0	0	0
Blue Lake	Sweet Grass	5-227306-03	2.00	1	1	1	0	0	2.00	1	1	1	0	0	0.00	0	0	0	0	0
Blue Paradise Lake	Madison	3-137020-03	2.00	0	1	0	0	0	2.00	0	1	0	0	0	0.00	0	0	0	0	0
Bluebird Lake	Lincoln	1-117960-03	3.67	0	0	2	0	1	4.00	0	0	1	0	1	3.00	0	0	1	0	0
Bluewater Creek	Carbon	5-220714-01	2.67	0	1	2	0	0	2.00	0	1	2	0	0	0.00	0	0	0	0	0
Bohn Lake	Powell	2-067410-03	1.00	1	0	0	0	0	1.00	1	0	0	0	0	0.00	0	0	0	0	0
Boot Jack Lake	Flathead	1-075480-03	2.50	3	1	2	1	1	2.00	3	1	1	0	1	3.50	0	0	1	1	0
Boot Jack Lake	Lincoln	1-117980-03	3.00	0	1	3	1	0	3.00	0	0	2	1	0	2.50	0	1	1	0	0
Boulder Creek	Ravalli	2-030600-01	5.00	0	0	0	0	1	5.00	0	0	0	0	1	0.00	0	0	0	0	0
Boulder Creek	Granite	2-060646-01	1.00	2	0	0	0	0	1.00	1	0	0	0	0	1.00	1	0	0	0	0
Boulder Creek	Madison	3-130680-10	2.00	0	1	0	0	0	0.00	0	0	0	0	0	2.00	0	1	0	0	0
Boulder Lake	Ravalli	2-037400-03	4.00	0	0	0	1	0	4.00	0	0	0	1	0	0.00	0	0	0	0	0
Boulder Lake	Granite	2-067447-03	1.00	2	0	0	0	0	1.00	2	0	0	0	0	0.00	0	0	0	0	0
Boulder Lake, Lower	Madison	3-108880-03	3.00	1	0	1	2	0	3.00	1	0	1	2	0	0.00	0	0	0	0	0
Boulder River	Jefferson	3-100840-01	2.80	9	7	14	5	6	2.00	7	6	8	4	6	2.60	2	1	6	1	0
Boulder River Sec 01	Sweet Grass	5-220742-01	3.27	6	13	27	25	11	3.00	4	12	21	16	7	3.55	2	1	6	9	4
Boulder River Sec 02	Sweet Grass	5-220756-01	2.80	2	3	2	1	2	2.00	1	2	1	0	1	3.00	1	1	1	1	1



Montana Fish, Wildlife and Parks
 Angler Satisfaction Ratings Sorted Alphabetically

For The Summer Season

May, 2001 Through September, 2002

Water Name	County	Water Code	Total						Resident						Nonresident																				
			Avg. Rate	poor - - - excellent			Avg. Rate	poor - - - excellent			Avg. Rate	poor - - - excellent			Avg. Rate	poor - - - excellent																			
				1's	2's	3's		4's	5's	1's		2's	3's	4's		5's	1's	2's	3's	4's	5's														
Boulware Reservoir	Custer	7-211945-03	4.00	0	0	1	0	1	1	0	0	1	4.00	0	0	1	0	0	0	0	0	0	1	0.00	0	0	0	0	0	0	0	0	0		
Bowman Creek	Flathead	1-080830-01	5.00	0	0	0	0	1	0	0	0	1	0.00	0	0	0	0	0	0	0	0	0	0	5.00	0	0	0	0	0	0	0	1			
Bowman Reservoir	Valley	6-154710-07	1.00	1	0	0	0	0	0	0	0	1	1.00	1	0	0	0	0	0	0	0	0	0	0.00	0	0	0	0	0	0	0	0			
Box Elder Creek Reservoir	Sheridan	6-164495-05	2.88	3	1	8	3	1	2	0	0	0	2.00	3	1	8	3	1	0	0	0	0	0	0.00	0	0	0	0	0	0	0	0	0		
Boyd Creek	Fergus	4-160480-01	1.00	1	0	0	0	0	0	0	0	0	1.00	1	0	0	0	0	0	0	0	0	0	0.00	0	0	0	0	0	0	0	0	0		
Bozeman Creek	Gallatin	3-090542-01	4.20	0	0	1	2	2	0	0	0	0	4.00	0	0	1	1	1	2	0	0	0	0	4.00	0	0	0	0	0	1	0	0	0		
Br 054 Reservoir	Blaine	6-157560-20	1.00	1	0	0	0	0	0	0	0	0	1.00	1	0	0	0	0	0	0	0	0	0	0.00	0	0	0	0	0	0	0	0	0		
Brackett Creek	Gallatin/Park	3-220784-01	4.00	0	0	0	1	0	1	0	0	4.00	0	0	0	1	0	0	1	0	0	0	0	0.00	0	0	0	0	0	0	0	0	0		
Brakett Creek	Prairie	7-210092-02	4.00	0	0	0	1	0	1	0	0	4.00	0	0	0	1	0	0	1	0	0	0	0	0.00	0	0	0	0	0	0	0	0	0		
Branham Lakes	Madison	3-018540-03	3.67	0	1	0	1	1	1	0	1	3.00	0	1	0	1	0	1	1	0	0	0	1	0.00	0	0	0	0	0	0	0	0	0		
Brenneman Slough	Flathead	1-070550-01	1.00	1	0	0	0	0	0	0	0	1.00	1	0	0	0	0	0	0	0	0	0	0	0.00	0	0	0	0	0	0	0	0	0		
Brewington Pond South	Wheatland	5-187231-07	3.00	0	0	1	0	0	0	0	0	3.00	0	0	1	0	0	0	0	0	0	0	0	0.00	0	0	0	0	0	0	0	0	0		
Brewington Ponds #1 & 2	Wheatland	5-187230-07	1.00	1	0	0	0	0	0	0	0	1.00	1	0	0	0	0	0	0	0	0	0	0	0.00	0	0	0	0	0	0	0	0	0		
Bridger Creek	Gallatin	3-090570-01	4.00	0	0	1	3	1	3	1	4.00	0	0	1	3	1	0	0	0	0	0	0	0	0.00	0	0	0	0	0	0	0	0	0	0	
Brimstone Lake	Flathead	1-118030-03	4.00	0	0	0	1	0	1	0	4.00	0	0	1	0	0	0	1	0	0	0	0	0	0.00	0	0	0	0	0	0	0	0	0	0	
Broadwater Lake	Park	5-227350-03	1.50	1	1	0	0	0	0	0	1.00	1	1	0	0	0	0	0	0	0	0	0	0	0.00	0	0	0	0	0	0	0	0	0	0	
Broadwater River	Park	5-220826-01	1.00	1	0	0	0	0	0	0	1.00	1	0	0	0	0	0	0	0	0	0	0	0	0.00	0	0	0	0	0	0	0	0	0	0	
Brown Creek	Flathead	1-070600-10	1.00	1	0	0	0	0	0	0	1.00	1	0	0	0	0	0	0	0	0	0	0	0	0.00	0	0	0	0	0	0	0	0	0	0	
Brownes Lake	Beaverhead	3-027525-03	2.33	3	1	0	1	1	1	1	2.00	3	1	0	1	1	0	1	1	0	0	0	0	0.00	0	0	0	0	0	0	0	0	0	0	
Browns Gulch	Silver Bow	3-060722-01	5.00	0	0	0	0	1	0	0	5.00	0	0	0	0	0	0	0	1	0	0	0	0.00	0	0	0	0	0	0	0	0	0	0		



Montana Fish, Wildlife and Parks
 Angler Satisfaction Ratings Sorted Alphabetically
 For The Summer Season
 May, 2001 Through September, 2002

Water Name	County	Water Code	Total					Resident					Nonresident							
			Avg. Rate	poor 1's	2's	3's	4's 5's	poor 1's	2's	3's	4's 5's	Avg. Rate	poor 1's	2's	3's	4's 5's	poor 1's	2's	3's	4's 5's
Browns Lake	Powell	2-046210-03	2.07	23	5	10	5	2	2.00	22	5	10	3	2	3.00	1	0	0	2	0
Brush Creek	Lincoln	1-110700-10	5.00	0	0	0	1	1	5.00	0	0	0	0	1	0.00	0	0	0	0	0
Buck Lake	Flathead	1-075520-03	2.50	0	1	1	0	0	2.00	0	1	1	0	0	0.00	0	0	0	0	0
Buffalo Wallow Reservoir	Fergus	4-187340-07	5.00	0	0	0	0	3	5.00	0	0	0	0	1	5.00	0	0	0	0	2
Bull Lake	Missoula	2-046225-03	1.00	1	0	0	0	0	1.00	1	0	0	0	0	0.00	0	0	0	0	0
Bull Lake	Lincoln	1-075540-03	2.63	2	2	1	3	0	2.00	2	2	1	2	0	4.00	0	0	0	1	0
Bull Lake	Lincoln	1-118040-03	2.86	8	5	11	6	5	2.00	6	2	8	3	1	3.27	2	3	3	3	4
Bull River	Sanders	1-050864-01	1.94	5	9	2	1	0	1.00	1	4	0	0	0	2.00	4	5	2	1	0
Bunker Creek	Flathead	1-080980-01	3.00	1	0	0	2	0	4.00	0	0	0	1	0	2.50	1	0	0	1	0
Bunkhouse Creek	Ravalli	2-030800-01	1.50	1	1	0	0	0	2.00	0	1	0	0	0	1.00	1	0	0	0	0
Burke Lake	Lincoln	1-117990-03	5.00	0	0	0	0	1	5.00	0	0	0	0	1	0.00	0	0	0	0	0
Burns Slough	Granite	2-067486-04	4.00	0	0	0	1	0	0.00	0	0	0	0	0	4.00	0	0	0	1	0
Burnt Fork Bitterroot River	Ravalli	2-030850-01	3.00	3	1	5	3	2	3.00	2	1	5	3	1	3.00	1	0	0	0	1
Burnt Fork Lake	Ravalli	2-037475-03	2.50	0	1	1	0	0	2.00	0	1	1	0	0	0.00	0	0	0	0	0
Burnt Gulch Lake	Sweet Grass	5-227385-03	4.00	0	0	0	2	0	0.00	0	0	0	0	0	4.00	0	0	0	2	0
Burnt Lake	Flathead	1-075590-03	5.00	0	0	0	0	1	5.00	0	0	0	0	1	0.00	0	0	0	0	0
Butcher Creek	Stillwater	5-220924-01	4.50	0	0	0	1	1	4.00	0	0	0	1	1	0.00	0	0	0	0	0
Butte Creek Trib #5	Meagher	4-171105-01	4.50	0	0	0	1	1	4.00	0	0	0	1	1	0.00	0	0	0	0	0
Bynum Reservoir	Teton	4-147080-05	1.67	2	0	1	0	0	1.00	2	0	1	0	0	0.00	0	0	0	0	0
C-1 Reservoir	Judith Basin	4-164590-07	1.00	1	0	0	0	0	1.00	1	0	0	0	0	0.00	0	0	0	0	0



Montana Fish, Wildlife and Parks
 Angler Satisfaction Ratings Sorted Alphabetically
 For The Summer Season
 May, 2001 Through September, 2002

Water Name	County	Water Code	Total					Resident					Nonresident							
			Avg. Rate	1's	2's	3's	4's	5's	Avg. Rate	1's	2's	3's	4's	5's	Avg. Rate	1's	2's	3's	4's	5's
Ca Ranch Slough	Gallatin	3-137120-30	1.00	1	0	0	0	0	0	0	0	0	0	0	0	0	0	0	0	0
Cabin Creek	Blaine/Phillips	6-160740-19	1.00	1	0	0	0	0	0	0	0	0	0	0	0	0	0	0	0	0
Cabin Lake	Sanders	1-058496-03	5.00	0	0	0	0	2	0	0	0	2	0	0	0	0	0	0	0	0
Cairn Lake	Carbon	5-227392-03	5.00	0	0	0	0	2	0	0	0	2	0	0	0	0	0	0	0	0
Calf. Creek	Meagher	4-171168-01	5.00	0	0	0	0	1	0	0	0	1	0	0	0	0	0	0	0	0
California Creek	Deer Lodge	3-020950-01	3.00	1	0	0	0	0	1	0	0	0	1	0	0	0	0	0	0	0
Callahan Creek	Lincoln	1-110860-01	4.00	0	0	0	1	0	0	0	0	1	0	0	0	0	0	0	0	0
Camas Creek	Meagher	4-171184-01	5.00	0	0	0	0	1	0	0	0	1	0	0	0	0	0	0	0	0
Camas Lake	Meagher	4-178784-03	4.00	0	0	1	0	1	0	0	0	1	0	0	0	0	0	0	1	0
Camas Lakes	Ravalli	2-037500-03	4.40	0	0	0	3	2	0	0	0	2	2	0	0	0	0	0	1	0
Cameron Creek	Ravalli	2-031000-01	5.00	0	0	0	0	1	0	0	0	1	0	0	0	0	0	0	0	0
Cameron Reservoir	Toole	4-147120-07	3.00	0	0	1	0	0	0	0	1	0	0	0	0	0	0	0	0	0
Camp Creek	Ravalli	2-031025-01	5.00	0	0	0	0	1	0	0	0	1	0	0	0	0	0	0	0	0
Camp Creek	Gallatin	3-090988-01	4.00	0	0	0	1	0	0	0	1	0	0	0	0	0	0	0	0	0
Canyon Creek	Beaverhead	3-021075-01	3.00	0	0	1	0	0	0	0	1	0	0	0	0	0	0	0	0	0
Canyon Creek	Ravalli	2-031075-01	1.00	1	0	0	0	0	0	0	0	0	0	0	0	0	0	0	0	0
Canyon Creek	Lincoln	1-110920-01	5.00	0	0	0	0	1	0	0	0	1	0	0	0	0	0	0	0	0
Canyon Ferry Reservoir	Lewis & Clark/Broadwat	3-178832-05	2.26	177	86	115	35	36	2.00	166	80	110	32	32	2.41	11	6	5	3	4
Canyon Lake	Beaverhead	3-027550-03	3.00	0	0	1	0	0	3.00	0	0	1	0	0	0.00	0	0	0	0	0
Carnvall Pond	Rosebud	7-212400-20	1.00	1	0	0	0	0	1.00	1	0	0	0	0	0.00	0	0	0	0	0



Montana Fish, Wildlife and Parks
 Angler Satisfaction Ratings Sorted Alphabetically

For The Summer Season
 May, 2001 Through September, 2002

Water Name	County	Water Code	Total					Resident					Nonresident								
			Avg. Rate	1's	2's	3's	4's	5's	Avg. Rate	1's	2's	3's	4's	5's	Avg. Rate	1's	2's	3's	4's	5's	
Carp Lake	Deer Lodge	2-067515-03	2.00	0	1	0	0	0	0	0	0	0	0	0	0	0	1	0	0	0	0
Carter Pond	Fergus	4-164620-07	1.00	1	0	0	0	0	0	0	0	0	0	0	0	0	1	0	0	0	0
Carter Pond	Fergus	4-164621-08	3.00	0	0	1	0	0	0	0	1	0	0	0	0	0	0	0	0	0	0
Caruthers Lake	Powell	2-067524-20	3.00	1	0	0	0	1	0	0	0	0	0	1	0	0	0	0	0	0	0
Cass Pond #2	Cascade	4-178837-07	5.00	0	0	0	0	1	0	0	0	0	0	1	0	0	0	0	0	0	0
Castle Rock Lake	Rosebud	7-212527-08	3.06	2	10	8	8	4	3	0	0	0	0	0	0	0	0	0	0	0	1
Cataract Creek Reservoir	Madison	3-108460-20	4.33	0	0	1	0	2	0	0	0	1	0	2	0	0	0	0	0	0	0
Cataract Lake	Madison	3-137180-03	2.00	0	1	0	0	0	0	0	1	0	0	0	0	0	0	0	0	0	0
Cayuse Creek	Broadwater	3-171344-10	3.00	0	0	1	0	0	0	0	0	1	0	0	0	0	0	0	0	0	0
Cayuse Creek	Sweet Grass	5-221064-01	1.00	1	0	0	0	0	0	0	0	0	0	0	0	0	0	0	0	0	0
Cedar Creek	Mineral	2-051280-01	3.67	0	0	1	2	0	0	0	1	1	0	0	0	0	0	0	0	1	0
Cedar Creek	Madison	3-131120-01	3.00	1	0	0	0	1	0	0	0	0	0	0	0	0	1	0	0	0	1
Cedar Lake	Lake	1-075680-03	4.00	0	0	0	1	0	0	0	0	0	1	0	0	0	0	0	0	0	0
Cedar Lake	Lincoln	1-118080-03	1.00	2	0	0	0	0	0	0	0	0	0	0	0	0	0	0	0	0	0
Cedar Lake, Lower	Lincoln	1-119060-03	5.00	0	0	0	0	1	0	0	0	0	0	0	0	0	0	0	0	0	1
Cedar Log Lakes	Mineral	2-058544-03	4.50	0	0	0	1	1	0	0	0	0	1	1	0	0	0	0	0	0	0
Chain Lakes Coulee	Hill	6-150880-02	5.00	0	0	0	0	1	0	0	0	0	0	1	0	0	0	0	0	0	0
Checkerboard Creek	Meagher	4-181080-01	1.00	1	0	0	0	0	0	0	0	0	0	0	1	0	0	0	0	0	0
Cherry Lake	Madison	3-137280-20	4.00	0	0	0	1	0	0	0	0	0	0	0	0	0	0	0	0	0	0
Church Slough	Flathead	1-075710-04	1.80	3	1	0	1	0	1	0	0	1	0	0	0	0	0	0	0	0	0



Montana Fish, Wildlife and Parks
 Angler Satisfaction Ratings Sorted Alphabetically
 For The Summer Season
 May, 2001 Through September, 2002

Water Name	County	Water Code	Total					Resident					Nonresident						
			poor - - - excellent					poor - - - excellent					poor - - - excellent						
			1's	2's	3's	4's	5's	1's	2's	3's	4's	5's	Avg. Rate	1's	2's	3's	4's	5's	Avg. Rate
Cibid Lake	Lincoln	1-118130-03	0	0	1	0	0	0.00	0	0	0	0	0	0	0	0	0	0	3.00
Clark Canyon Reservoir	Beaverhead	3-018610-05	43	23	25	7	9	2.00	17	11	15	3	6	2.02	26	12	10	4	3
Clark Fork River Drainage	Silver Bow	3-065765-10	0	0	0	0	1	5.00	0	0	0	0	1	0.00	0	0	0	0	0
Clark Fork River Drainage	Deer Lodge	2-067625-20	0	0	0	0	1	0.00	0	0	0	0	0	5.00	0	0	0	0	1
Clark Fork River Drainage	Granite	2-068140-20	2	0	0	0	0	1.00	1	0	0	0	0	1.00	1	0	0	0	0
Clark Fork River Sec 01	Sanders	1-051440-01	27	24	38	29	13	2.00	16	21	25	14	8	3.00	11	3	13	15	5
Clark Fork River Sec 02	Sanders/Mineral/Missou	2-051456-01	57	59	123	77	52	2.00	40	34	74	41	25	3.20	17	25	49	36	27
Clark Fork River Sec 03	Missoula/Granite/Powel	2-061121-01	27	27	38	39	17	2.00	21	16	25	27	10	3.06	6	11	13	12	7
Clark Fork River Sec 04	Powell/Deer Lodge/S Bo	2-061140-01	2	9	14	11	9	3.00	1	7	9	7	6	3.40	1	2	5	4	3
Clarks Fk Yellowstone Sec 1	Carbon	5-221162-02	0	2	1	1	1	3.00	0	1	1	1	0	3.50	0	1	0	0	1
Clarks Fk Yellowstone Sec 2	Carbon	5-221176-01	6	3	6	4	6	2.00	6	2	4	4	4	3.60	0	1	2	0	2
Clarks Fk Yellowstone Sec 3	Park	5-221190-01	1	4	3	1	1	2.00	1	2	2	1	1	2.33	0	2	1	0	0
Clarks Reservoir	Prairie	7-212450-03	1	0	0	0	0	1.00	1	0	0	0	0	0.00	0	0	0	0	0
Clayton Creek	Flathead	1-081540-01	0	1	0	0	0	2.00	0	1	0	0	0	0.00	0	0	0	0	0
Clayton Lake	Flathead	1-088340-03	0	1	1	0	0	2.00	0	1	1	0	0	0.00	0	0	0	0	0
Clear Creek	Blaine	6-150960-01	0	2	1	0	0	2.00	0	2	1	0	0	0.00	0	0	0	0	0
Clear Creek	Carbon	5-221204-01	0	0	0	1	1	4.00	0	0	0	1	0	5.00	0	0	0	0	1
Clearwater Lake	Missoula	2-046300-03	4	1	4	1	1	2.00	4	1	3	1	1	3.00	0	0	1	0	0
Clearwater Reservoir	Garfield	7-164720-08	1	0	0	0	0	1.00	1	0	0	0	0	0.00	0	0	0	0	0
Clearwater River	Missoula	2-041290-01	7	4	3	5	1	2.00	5	2	3	3	1	2.33	2	2	0	2	0



Montana Fish, Wildlife and Parks
Angler Satisfaction Ratings Sorted Alphabetically

For The Summer Season

May, 2001 Through September, 2002

Water Name	County	Water Code	Total				Resident					Nonresident																
			poor - - - excellent		Avg. Rate	poor - - - excellent		Avg. Rate	poor - - - excellent		Avg. Rate	poor - - - excellent		Avg. Rate														
			1's	2's		3's	4's		5's	1's		2's	3's		4's	5's	1's	2's	3's	4's	5's							
Clearwater River Trib	Missoula	2-041294-01	1	0	0	0	0	1.00	1	0	0	0	0	0.00	0	0	0	0	0	0	0	0	0	0	0	0	0	
Cliff Lake	Madison	3-137320-03	3	1	4	3	6	3.00	1	1	2	3	4	3.00	2	0	2	0	2	0	2	0	2	0	2	0	2	
Cliff Lake	Madison	3-137360-03	0	1	0	0	1	2.00	0	1	0	0	0	5.00	0	0	0	0	1	0	0	0	0	0	0	0	1	
Cloverleaf Lakes	Carbon	5-227468-03	0	0	0	0	1	0.00	0	0	0	0	0	4.00	0	0	0	0	0	0	0	0	0	0	0	0	1	0
Coffin Lakes	Gallatin	3-137400-03	0	0	1	1	0	4.00	0	0	0	1	0	3.00	0	0	1	0	3.00	0	0	1	0	0	1	0	0	0
Cold Creek Lake	Missoula	2-075790-03	0	0	1	1	0	3.00	0	0	1	1	0	0.00	0	0	0	0	0.00	0	0	0	0	0	0	0	0	0
Cold Lake	Missoula	1-075800-03	0	0	1	0	2	4.00	0	0	1	0	2	0.00	0	0	0	0	0.00	0	0	0	0	0	0	0	0	0
Cold Lake	Missoula	1-076445-03	0	0	0	0	1	5.00	0	0	0	0	1	0.00	0	0	0	0	0.00	0	0	0	0	0	0	0	0	0
Cole Creek	Carbon	5-221260-01	1	0	0	0	0	1.00	1	0	0	0	0	1.00	1	0	0	0	0.00	0	0	0	0	0	0	0	0	0
Condon Creek	Missoula/Lake	1-070880-01	0	0	0	0	1	5.00	0	0	0	0	1	0.00	0	0	0	0	0.00	0	0	0	0	0	0	0	0	0
Confederate Gulch	Broadwater	3-171664-01	0	0	0	0	1	5.00	0	0	0	0	1	0.00	0	0	0	0	0.00	0	0	0	0	0	0	0	0	0
Conklin Lake	Madison	3-137440-03	0	0	1	0	0	3.00	0	0	1	0	0	0.00	0	0	0	0	0.00	0	0	0	0	0	0	0	0	0
Cooney Reservoir	Carbon	5-227518-05	70	45	37	11	11	2.00	66	45	34	11	9	2.56	4	0	3	0	2	2	0	3	0	2	0	2	0	2
Coopers Lake	Powell	2-046330-03	3	0	2	0	0	1.00	3	0	1	0	0	3.00	0	0	1	0	0	0	0	1	0	0	0	0	0	0
Copper Creek	Lewis & Clark	2-041440-01	0	2	0	0	0	2.00	0	2	0	0	0	0.00	0	0	0	0	0.00	0	0	0	0	0	0	0	0	0
Copper Creek	Granite	2-061273-01	1	0	0	0	0	0.00	0	0	0	0	0	1.00	1	0	0	0	0.00	0	0	0	0	0	0	0	0	0
Copper Creek	Granite	2-061292-01	0	1	0	0	0	0.00	0	0	0	0	0	2.00	0	1	0	0	0.00	0	1	0	0	0	0	0	0	0
Copper Creek Lake #1	Granite	2-067562-03	0	0	1	0	0	3.00	0	0	1	0	0	0.00	0	0	0	0	0.00	0	0	0	0	0	0	0	0	0
Copper Lake	Lewis & Clark	2-046360-03	0	0	1	0	0	0.00	0	0	0	0	0	3.00	0	0	0	0	0.00	0	0	0	0	0	1	0	0	0
Copper Lake	Mineral	2-058607-03	0	0	1	0	0	3.00	0	0	1	0	0	0.00	0	0	0	0	0.00	0	0	1	0	0	0	0	0	0



Montana Fish, Wildlife and Parks
 Angler Satisfaction Ratings Sorted Alphabetically
 For The Summer Season
 May, 2001 Through September, 2002

Water Name	County	Water Code	Total					Resident					Nonresident									
			Avg. Rate	1's	2's	3's	4's	5's	Avg. Rate	1's	2's	3's	4's	5's	Avg. Rate	1's	2's	3's	4's	5's		
Corner Lake	Park	5-227532-03	2.00	0	2	0	0	0	0	0	2.00	0	1	0	0	0	2.00	0	1	0	0	0
Cottonwood Creek	Madison	3-011620-01	3.00	0	0	1	0	0	0	3.00	0	0	1	0	0	0.00	0	0	0	0	0	0
Cottonwood Creek	Powell	2-041500-01	2.00	0	1	0	0	0	0	2.00	0	1	0	0	0.00	0	0	0	0	0	0	0
Cottonwood Creek	Jefferson	3-101960-10	3.00	0	0	1	0	0	0	3.00	0	0	1	0	0.00	0	0	0	0	0	0	0
Cottonwood Creek	Carbon	5-221400-01	4.00	0	0	0	1	0	0	4.00	0	0	0	1	0.00	0	0	0	0	0	0	0
Cottonwood Lake	Missoula	2-046390-03	2.33	1	1	0	1	0	0	2.00	1	1	0	1	0.00	0	0	0	0	0	0	0
Cottonwood Lake	Jefferson	3-108480-03	4.00	0	0	0	1	0	0	4.00	0	0	0	1	0.00	0	0	0	0	0	0	0
Cottonwood Lake	Park	3-227537-05	4.00	0	0	0	1	0	0	4.00	0	0	0	1	0.00	0	0	0	0	0	0	0
Cougar Creek	Gallatin	3-131360-01	4.00	0	0	0	1	0	0	4.00	0	0	0	1	0.00	0	0	0	0	0	0	0
Cow Creek Reservoir	Blaine	6-164789-20	2.75	1	1	0	2	0	0	2.00	1	1	0	2	0.00	0	0	0	0	0	0	0
Cramer Creek	Missoula	2-061444-01	2.00	0	1	0	0	0	0	2.00	0	1	0	0	0.00	0	0	0	0	0	0	0
Cramer Creek	Flathead	1-070890-10	2.00	0	1	0	0	0	0	2.00	0	1	0	0	0.00	0	0	0	0	0	0	0
Crater Lake	Flathead	1-088400-03	3.00	1	0	0	2	0	0	3.00	1	0	0	2	0.00	0	0	0	0	0	0	0
Crazy Creek	Ravalli	2-031500-01	5.00	0	0	0	0	1	0	5.00	0	0	0	0	0.00	0	0	0	0	0	0	0
Cripps Pond	Fergus	4-164800-08	1.00	2	0	0	0	0	0	1.00	2	0	0	0	0.00	0	0	0	0	0	0	0
Crossover Reservoir	Fergus	4-164825-07	3.00	0	0	1	0	0	0	3.00	0	0	1	0	0.00	0	0	0	0	0	0	0
Crow Creek	Lewis & Clark	2-041560-01	2.00	0	1	0	0	0	0	2.00	0	1	0	0	0.00	0	0	0	0	0	0	0
Crow Creek	Broadwater	3-171888-01	3.00	0	2	2	2	0	0	3.00	0	0	2	2	2.00	0	2	0	0	0	0	0
Crow Creek Sec 01	Lake	1-071000-01	3.20	0	2	1	1	1	1	3.00	0	2	1	1	0.00	0	0	0	0	0	0	0
Crow Lake	Carbon	5-227602-03	4.00	0	0	0	1	0	0	4.00	0	0	0	1	0.00	0	0	0	0	0	0	0



Montana Fish, Wildlife and Parks
 Angler Satisfaction Ratings Sorted Alphabetically

For The Summer Season

May, 2001 Through September, 2002

Water Name	County	Water Code	Total					Resident					Nonresident												
			poor - - - excellent					poor - - - excellent					poor - - - excellent												
			1's	2's	3's	4's	5's	1's	2's	3's	4's	5's	1's	2's	3's	4's	5's								
Crow Reservoir, Lower	Lake	1-077520-05	1	2	2	0	1	2.67	1	2	2	0	1	2.00	1	2	2	0	1	0.00	0	0	0	0	0
Crystal Lake	Beaverhead	3-027675-03	0	1	0	0	0	2.00	0	1	0	0	0	2.00	0	1	0	0	0	0.00	0	0	0	0	0
Crystal Lake	Mineral	2-058656-03	0	0	0	0	1	5.00	0	0	0	1	5.00	0	0	0	1	0.00	0	0	0	0	0	0	0
Crystal Lake	Missoula	1-075940-03	1	3	1	0	2	2.86	0	1	1	0	2	3.00	0	1	1	0	2.50	1	2	0	0	1	0
Crystal Lake	Lincoln	1-118180-03	4	0	3	0	1	2.25	4	0	3	0	1	2.00	4	0	3	0	0.00	0	0	0	0	0	0
Crystal Lake	Fergus	4-164840-03	3	1	1	1	0	2.00	3	1	1	0	0	1.00	3	1	1	0	4.00	0	0	0	1	0	0
Cub Creek	Ravalli	2-031550-10	0	0	0	0	1	5.00	0	0	0	1	5.00	0	0	0	1	0.00	0	0	0	0	0	0	0
Current Reservoir	Phillips	6-164870-07	1	0	0	0	0	1.00	1	0	0	0	0	1.00	1	0	0	0	0.00	0	0	0	0	0	0
Cut Bank Creek Sec 02	Glacier	4-141120-01	1	1	2	0	0	2.25	1	1	2	0	0	2.00	1	1	2	0	0.00	0	0	0	0	0	0
Cyclone Lake	Flathead	1-088480-03	0	0	0	1	0	4.00	0	0	0	1	4.00	0	0	0	1	0.00	0	0	0	0	0	0	0
Dailey Lake	Park	3-227644-03	11	7	5	2	3	2.25	8	7	4	2	3	2.00	8	7	4	2	1.50	3	0	1	0	0	0
Daly Creek	Ravalli	2-031600-01	0	0	0	0	1	5.00	0	0	0	1	5.00	0	0	0	1	0.00	0	0	0	0	0	0	0
Danaher Creek	Lewis & Clark/Powell	1-081900-01	0	0	0	1	2	4.67	0	0	0	1	4.00	0	0	1	2	0.00	0	0	0	0	0	0	0
David Creek	Beaverhead	3-021575-01	0	0	0	0	1	5.00	0	0	0	1	5.00	0	0	0	1	0.00	0	0	0	0	0	0	0
Dawson Lake	Glacier	4-147240-03	0	0	0	1	0	4.00	0	0	0	1	0.00	0	0	0	0	4.00	0	0	0	1	0	0	0
Dead Man Lake	Beaverhead	3-018720-03	0	1	0	0	0	2.00	0	0	0	0	0.00	0	0	0	0	2.00	0	0	0	1	0	0	0
Dead Mans Lake	Granite	2-067619-03	0	0	0	0	1	5.00	0	0	0	1	5.00	0	0	0	1	0.00	0	0	0	0	0	0	0
Deadman Creek	Carbon	5-221666-10	1	0	0	0	0	1.00	1	0	0	0	0.00	0	0	0	0	1.00	1	0	0	0	0	0	0
Deadmans Basin Reservoir	Wheatland	5-187540-05	5	1	6	1	0	2.23	5	1	5	1	2.00	5	1	5	1	3.00	0	0	1	0	0	0	0
Dearborn River	Lewis & Clark/Cascade	4-172064-01	2	4	6	5	0	2.82	1	2	4	5	3.00	1	2	4	5	2.20	1	2	2	0	0	0	0



Montana Fish, Wildlife and Parks
Angler Satisfaction Ratings Sorted Alphabetically

For The Summer Season

May, 2001 Through September, 2002

Water Name	County	Water Code	Total					Resident					Nonresident								
			Avg. Rate	1's	2's	3's	4's	5's	Avg. Rate	1's	2's	3's	4's	5's	Avg. Rate	1's	2's	3's	4's	5's	
Deep Creek	Deer Lodge	3-021625-01	2.33	1	0	2	0	0	0	2.00	1	0	2	0	0	0.00	0	0	0	0	0
Deep Creek	Missoula	2-051920-01	3.00	0	0	1	0	0	0.00	0	0	0	0	0	3.00	0	0	1	0	0	
Deep Creek	Teton	4-141320-01	3.00	0	0	1	0	0	3.00	0	0	1	0	0	0.00	0	0	0	0	0	
Deep Creek	Broadwater	3-172080-01	3.80	0	1	1	1	2	4.00	0	0	0	1	2	2.50	0	1	1	0	0	
Deer Creek	Missoula	2-041680-01	5.00	0	0	0	0	1	5.00	0	0	0	0	1	0.00	0	0	0	0	0	
Deer Creek	Mineral	2-051968-01	2.00	0	1	0	0	0	0.00	0	0	0	0	0	2.00	0	1	0	0	0	
Deer Creek	Madison	3-131600-10	1.00	1	0	0	0	0	1.00	1	0	0	0	0	0.00	0	0	0	0	0	
Deerhead Lake	Beaverhead	3-027725-03	3.00	1	0	1	0	1	3.00	1	0	1	0	1	0.00	0	0	0	0	0	
Delmo Lake	Jefferson	3-108600-05	2.50	0	1	1	0	0	2.00	0	1	1	0	0	0.00	0	0	0	0	0	
Diamond Lake	Mineral	2-058720-03	1.00	1	0	0	0	0	1.00	1	0	0	0	0	0.00	0	0	0	0	0	
Diaphanous Lake	Sweet Grass	5-227689-03	1.00	1	0	0	0	0	1.00	1	0	0	0	0	0.00	0	0	0	0	0	
Dickey Lake	Flathead	1-088510-20	3.00	0	0	1	0	0	3.00	0	0	1	0	0	0.00	0	0	0	0	0	
Dickey Lake	Lincoln	1-118220-03	2.75	1	1	1	0	1	2.00	1	1	1	0	1	0.00	0	0	0	0	0	
Diversion Lake	Lewis & Clark/Teton	4-207150-05	2.00	1	0	1	0	0	2.00	1	0	1	0	0	0.00	0	0	0	0	0	
Dog Creek	Powell	2-061691-01	3.75	0	1	1	0	2	3.00	0	1	1	0	2	0.00	0	0	0	0	0	
Dog Creek	Flathead	1-071200-01	3.00	0	0	1	0	0	3.00	0	0	1	0	0	0.00	0	0	0	0	0	
Dog Creek	Lewis & Clark	4-172256-01	3.00	0	1	0	1	0	3.00	0	1	0	1	0	0.00	0	0	0	0	0	
Dog Lake	Flathead	1-075980-03	1.00	1	0	0	0	0	1.00	1	0	0	0	0	0.00	0	0	0	0	0	
Dollar Lake	Flathead	1-076000-03	4.00	0	0	0	2	0	4.00	0	0	0	2	0	0.00	0	0	0	0	0	
Dolus Lake #1	Powell	2-067638-03	2.00	0	1	0	0	0	2.00	0	1	0	0	0	0.00	0	0	0	0	0	



Montana Fish, Wildlife and Parks
 Angler Satisfaction Ratings Sorted Alphabetically

For The Summer Season

May, 2001 Through September, 2002

Water Name	County	Water Code	Total					Resident					Nonresident							
			Avg. Rate	1's	2's	3's	4's	5's	Avg. Rate	1's	2's	3's	4's	5's	Avg. Rate	1's	2's	3's	4's	5's
Dolus Lake #2	Powell	2-067639-03	4.00	0	0	0	1	0	4.00	0	0	0	1	0	0.00	0	0	0	0	0
Dora Thorn Lake	Granite	2-067676-03	3.00	0	0	1	0	0	3.00	0	0	1	0	0	0.00	0	0	0	0	0
Douglas Creek	Powell	2-041830-01	5.00	0	0	0	0	1	5.00	0	0	0	1	0.00	0	0	0	0	0	0
Drag Creek Reservoir	Petroleum	4-187560-07	2.00	0	1	0	0	0	2.00	0	1	0	0	0.00	0	0	0	0	0	0
Dredge Cut Trout Pond	Valley	6-165145-07	1.00	2	0	0	0	0	1.00	1	0	0	0	1.00	1	0	0	0	0	0
Dry Blood Reservoir	Petroleum	4-187565-30	1.00	1	0	0	0	0	1.00	1	0	0	0	0.00	0	0	0	0	0	0
Dry Creek	Mineral	2-052160-01	3.00	0	0	1	0	0	3.00	0	0	1	0	0.00	0	0	0	0	0	0
Dry Creek	Gallatin	3-091520-01	3.00	0	0	1	0	0	3.00	0	0	1	0	0.00	0	0	0	0	0	0
Dry Creek	Lincoln	1-111880-01	3.00	0	0	1	0	0	0.00	0	0	0	0	3.00	0	0	1	0	0	0
Dry Creek	Broadwater	3-172336-01	5.00	0	0	0	0	1	5.00	0	0	0	1	0.00	0	0	0	0	0	0
Dry Fork Reservoir	Sanders	1-076040-06	4.00	0	0	1	0	1	4.00	0	0	1	0	0.00	0	0	0	0	0	0
Dry Wolf Creek	Judith Basin	4-161260-01	3.00	1	0	2	0	1	3.00	1	0	2	0	0.00	0	0	0	0	0	0
Dry Wolf Creek	Judith Basin/Fergus	4-161280-01	3.00	0	0	1	0	0	3.00	0	0	1	0	0.00	0	0	0	0	0	0
Ducharme Lake	Lake	1-079420-03	1.00	1	0	0	0	0	1.00	1	0	0	0	0.00	0	0	0	0	0	0
Duck Creek	Gallatin	3-131880-01	1.67	2	0	1	0	0	0.00	0	0	0	0	1.67	2	0	1	0	0	0
Duck Creek	Broadwater	3-172432-01	4.00	0	0	0	1	0	4.00	0	0	0	1	0.00	0	0	0	0	0	0
Duck Creek	Teton	4-201800-01	3.00	0	0	1	0	0	3.00	0	0	1	0	0.00	0	0	0	0	0	0
Duck Lake	Flathead	1-076060-03	4.00	0	0	0	1	0	4.00	0	0	0	1	0.00	0	0	0	0	0	0
Duck Lake	Glacier	4-191000-03	2.83	6	5	5	3	5	2.00	6	5	4	3	4.00	0	0	1	0	1	0
Duck Lake	Carbon	5-227695-03	3.00	1	0	1	0	1	3.00	1	0	1	0	0.00	0	0	0	0	0	0



Montana Fish, Wildlife and Parks
 Angler Satisfaction Ratings Sorted Alphabetically
 For The Summer Season
 May, 2001 Through September, 2002

Water Name	County	Water Code	Total					Resident					Nonresident								
			Avg. Rate	1's	2's	3's	4's	5's	Avg. Rate	1's	2's	3's	4's	5's	Avg. Rate	1's	2's	3's	4's	5's	
Duggan Lake	Carbon	5-227697-03	1.00	1	0	0	0	0	0	0	0.00	0	0	0	0	0	1	0	0	0	0
Dupuyer Creek	Pondera/Teton	4-141640-01	2.67	0	1	2	0	0	0	2.00	0	1	2	0	0	0	0	0	0	0	0
E Fk Bitterroot River	Ravalli	2-031950-01	3.60	0	3	7	5	5	5	3.00	0	3	5	4	2	4.17	0	0	2	1	3
E Fk Blacktail Deer Creek	Beaverhead	3-012380-01	3.00	0	0	1	0	0	0	3.00	0	0	1	0	0	0.00	0	0	0	0	0
E Fk Boulder River	Sweet Grass	5-222114-01	3.00	0	0	1	0	0	0	3.00	0	0	1	0	0	0.00	0	0	0	0	0
E Fk Bull River	Sanders	1-052272-01	3.00	0	0	1	0	0	0	3.00	0	0	1	0	0	0.00	0	0	0	0	0
E Fk Pipe Creek	Lincoln	1-112020-01	1.00	1	0	0	0	0	0	1.00	1	0	0	0	0	0.00	0	0	0	0	0
E Fk Rock Creek	Sanders	1-052400-01	4.00	0	0	0	1	0	0	4.00	0	0	0	1	0	0.00	0	0	0	0	0
E Fk Rock Creek	Granite	2-061938-01	1.00	1	0	0	0	0	0	1.00	1	0	0	0	0	0.00	0	0	0	0	0
E Fk Spring Creek Reservoir	Fergus	4-164950-07	1.67	6	1	1	1	0	0	1.00	6	1	1	1	0	0.00	0	0	0	0	0
Earthquake Lake	Madison	3-138160-03	2.67	4	3	7	3	1	1	3.00	1	2	2	2	1	2.40	3	1	5	1	0
East Boulder River	Sweet Grass	5-222002-01	1.00	1	0	0	0	0	0	0.00	0	0	0	0	0	1.00	1	0	0	0	0
East Fork Reservoir	Granite	2-067695-05	2.24	8	4	1	1	3	2	2.00	6	3	1	0	2	2.60	2	1	0	1	1
East Fork Reservoir	Hill	6-155090-07	2.25	0	3	1	0	0	0	2.00	0	3	1	0	0	0.00	0	0	0	0	0
East Gallatin River	Gallatin	3-091710-01	2.85	10	11	22	16	3	2	2.00	6	8	18	15	1	2.57	4	3	4	1	2
East Rosebud Creek	Carbon	5-222254-01	2.84	3	6	10	4	2	2	2.00	2	4	5	3	2	2.67	1	2	5	1	0
East Rosebud Lake	Carbon	5-227714-03	2.50	2	3	6	1	0	0	2.00	1	2	5	1	0	2.00	1	1	1	0	0
Echo Lake	Granite	2-067733-03	2.38	4	4	2	2	1	1	2.00	4	3	1	2	1	2.50	0	1	1	0	0
Echo Lake	Flathead	1-076180-03	2.24	12	12	16	0	2	2	2.00	10	11	15	0	1	2.40	2	1	1	0	1
Edith Lake	Granite	2-067752-03	1.00	1	0	0	0	0	0	1.00	1	0	0	0	0	0.00	0	0	0	0	0

Montana Fish, Wildlife and Parks
 Angler Satisfaction Ratings Sorted Alphabetically

For The Summer Season

May, 2001 Through September, 2002

Water Name	County	Water Code	Total					Resident					Nonresident																			
			Avg. Rate	poor - - - excellent					Avg. Rate	poor - - - excellent					Avg. Rate	poor - - - excellent																
				1's	2's	3's	4's	5's		1's	2's	3's	4's	5's		1's	2's	3's	4's	5's												
Edith Lake	Meagher	4-178912-03	3.00	0	0	1	0	0	0	0	0	3.00	0	0	1	0	0	0	0	0	0	0	0	0	0	0	0	0	0	0	0	
Effie Creek	Beaverhead	3-022025-01	4.00	0	0	0	1	0	0	0	4.00	0	0	0	1	0	0	0	0	0	0	0.00	0	0	0	0	0	0	0	0	0	
Egan Slough	Flathead	1-076190-04	4.00	0	0	1	0	1	0	0	4.00	0	0	1	0	1	0	0	0	0	0	0.00	0	0	0	0	0	0	0	0	0	
Eightmile Creek	Ravalli	2-032075-01	4.00	0	0	0	1	0	0	0	4.00	0	0	0	1	0	0	0	0	0	0	0.00	0	0	0	0	0	0	0	0	0	
Eightmile Creek	Madison	3-132080-10	3.00	0	0	1	0	0	0	0	3.00	0	0	1	0	0	0	0	0	0	0	0.00	0	0	0	0	0	0	0	0	0	
Eightmile Creek	Meagher	4-172592-01	4.00	0	0	0	1	0	0	0	4.00	0	0	0	1	0	0	0	0	0	0	0.00	0	0	0	0	0	0	0	0	0	
Elbow Lake	Missoula	2-046510-03	2.00	1	1	1	0	0	0	0	2.00	1	1	1	0	0	0	0	0	0	0	0.00	0	0	0	0	0	0	0	0	0	
Elbow Lake	Powell	2-067765-03	1.00	1	0	0	0	0	0	0	1.00	1	0	0	0	0	0	0	0	0	0	0.00	0	0	0	0	0	0	0	0	0	
Elelehum Lake	Flathead	1-088539-03	1.00	1	0	0	0	0	0	0	1.00	1	0	0	0	0	0	0	0	0	0	0.00	0	0	0	0	0	0	0	0	0	
Elizabeth Lake	Pondera	4-147280-20	5.00	0	0	0	0	1	0	0	5.00	0	0	0	0	1	0	0	0	0	0	0.00	0	0	0	0	0	0	0	0	0	
Elk Creek	Madison	3-012580-01	3.00	0	0	1	0	0	0	0	0.00	0	0	0	0	0	0	0	0	0	0	3.00	0	0	0	1	0	0	0	0	0	
Elk Creek	Missoula	2-042190-01	4.33	0	0	1	0	2	0	0	4.00	0	0	1	0	1	0	0	0	0	0	5.00	0	0	0	0	0	0	0	0	0	0
Elk Creek	Lincoln	1-112120-01	2.00	0	1	0	0	0	0	0	0.00	0	0	0	0	0	0	0	0	0	0	2.00	0	1	0	0	0	0	0	0	0	
Elk Creek	Meagher	4-172608-01	1.00	1	0	0	0	0	0	0	1.00	1	0	0	0	0	0	0	0	0	0	0.00	0	0	0	0	0	0	0	0	0	
Elk Creek	Lewis & Clark	4-202000-01	3.00	1	0	0	0	1	0	0	3.00	1	0	0	0	1	0	0	0	0	0	0.00	0	0	0	0	0	0	0	0	0	
Elk Creek Reservoir	Stillwater	5-187645-07	4.00	0	0	0	1	0	0	0	4.00	0	0	0	1	0	0	0	0	0	0	0.00	0	0	0	0	0	0	0	0	0	
Elk Lake	Beaverhead	3-018780-03	2.22	5	1	1	0	2	0	0	2.00	2	0	1	0	1	0	0	0	0	0	2.00	3	1	0	0	0	0	0	0	0	
Elk Lake	Sanders	1-058768-03	2.75	1	0	2	1	0	0	0	2.00	1	0	2	1	0	0	0	0	0	0	0.00	0	0	0	0	0	0	0	0	0	
Elk Lake	Carbon	5-227756-03	2.00	0	1	0	0	0	0	0	2.00	0	1	0	0	0	0	0	0	0	0	0.00	0	0	0	0	0	0	0	0	0	
Elkhorn Creek	Jefferson	3-102640-01	3.00	0	0	1	0	0	0	0	3.00	0	0	1	0	0	0	0	0	0	0	0.00	0	0	0	0	0	0	0	0	0	



Montana Fish, Wildlife and Parks
 Angler Satisfaction Ratings Sorted Alphabetically
 For The Summer Season
 May, 2001 Through September, 2002

Water Name	County	Water Code	Total					Resident					Nonresident																									
			Avg. Rate	1's	2's	3's	4's	5's	Avg. Rate	1's	2's	3's	4's	5's	Avg. Rate	1's	2's	3's	4's	5's																		
Elliston Creek	Powell	2-062090-01	1.00	1	0	0	0	0	0	0	0	0	0	0	0	0	0	0	0	0	0	0	1	0	0	0	0	0										
Elsina Lake	Missoula	2-046540-03	1.00	1	0	0	0	0	0	0	0	0	0	0	0	0	0	0	0	0	0	0	0	0	0	0	0	0	0									
Emerald Lake	Beaverhead	3-018790-07	1.00	1	0	0	0	0	0	0	0	0	0	0	0	0	0	0	0	0	0	0	0	1	0	0	0	0	0									
Emerald Lake	Gallatin	3-097980-03	4.00	0	0	0	2	0	0	0	0	0	0	0	0	0	0	0	0	0	0	0	0	0	0	0	0	0	1	0								
Emerald Lake	Stillwater	5-227812-03	3.09	5	1	9	3	5	3	5	3	0	0	0	0	0	0	0	0	0	0	0	0	0	0	0	0	0	0	0	0							
Emigrant Creek	Park	3-222366-01	3.00	0	0	1	0	0	0	0	0	0	0	0	0	0	0	0	0	0	0	0	0	0	0	0	0	0	0	0	0	0						
Ennis Lake	Madison	3-137560-05	2.59	12	5	5	4	6	4	6	2	0	0	0	0	0	0	0	0	0	0	0	0	0	0	0	0	0	0	0	0	0						
Ester Lake	Phillips	6-155120-08	3.00	1	0	0	0	1	0	0	1	3	0	0	0	0	0	0	0	0	0	0	0	0	0	0	0	0	0	0	0	0	0					
Estler Lake	Beaverhead	3-018800-03	4.25	0	0	1	1	2	1	2	4	0	0	0	0	0	0	0	0	0	0	0	0	0	0	0	0	0	0	0	0	0	0	0	0			
Eureka Reservoir	Teton	4-147320-05	1.79	8	2	3	1	0	1	0	1	0	0	0	0	0	0	0	0	0	0	0	0	0	0	0	0	0	0	0	0	0	0	0	0	0		
Evans Lake	Sanders	1-058790-03	3.00	0	0	1	0	0	0	0	0	0	0	0	0	0	0	0	0	0	0	0	0	0	0	0	0	0	0	0	0	0	0	0	0	0	0	
Evans Pond	Judith Basin	4-165079-07	1.00	1	0	0	0	0	0	0	0	0	0	0	0	0	0	0	0	0	0	0	0	0	0	0	0	0	0	0	0	0	0	0	0	0	0	
Faber Reservoir	Blaine	6-155140-07	2.00	0	1	0	0	0	0	0	0	0	0	0	0	0	0	0	0	0	0	0	0	0	0	0	0	0	0	0	0	0	0	0	0	0	0	0
Fairy Lake	Gallatin	3-227826-03	2.00	3	0	1	1	0	1	0	1	0	0	0	0	0	0	0	0	0	0	0	0	0	0	0	0	0	0	0	0	0	0	0	0	0	0	0
Fatzinger Reservoir	Richland	7-213001-08	3.50	0	1	0	0	1	0	0	1	3	0	0	0	0	0	0	0	0	0	0	0	0	0	0	0	0	0	0	0	0	0	0	0	0	0	0
Fawn Lake	Flathead	1-088545-03	1.00	1	0	0	0	0	0	0	0	0	0	0	0	0	0	0	0	0	0	0	0	0	0	0	0	0	0	0	0	0	0	0	0	0	0	0
Fennon Slough	Flathead	1-076315-04	1.00	1	0	0	0	0	0	0	0	1	0	0	0	0	0	0	0	0	0	0	0	0	0	0	0	0	0	0	0	0	0	0	0	0	0	0
Fish & Game Hdq Pond #1	Gallatin	3-098018-07	3.00	1	0	0	0	0	0	0	0	0	0	0	0	0	0	0	0	0	0	0	0	0	0	0	0	0	0	0	0	0	0	0	0	0	0	0
Fish Creek	Missoula	2-042400-01	3.67	0	0	0	1	2	0	0	1	3	0	0	0	0	0	0	0	0	0	0	0	0	0	0	0	0	0	0	0	0	0	0	0	0	0	0
Fish Creek	Mineral	2-052768-01	2.71	9	4	7	9	2	2	0	0	0	0	0	0	0	0	0	0	0	0	0	0	0	0	0	0	0	0	0	0	0	0	0	0	0	0	0



Montana Fish, Wildlife and Parks
Angler Satisfaction Ratings Sorted Alphabetically
For The Summer Season
May, 2001 Through September, 2002

Water Name	County	Water Code	Total					Resident					Nonresident																
			poor - - - excellent		Avg. Rate	poor - - - excellent		Avg. Rate	poor - - - excellent		Avg. Rate	poor - - - excellent		Avg. Rate															
			1's	2's		3's	4's		5's	1's		2's	3's		4's	5's	1's	2's	3's	4's	5's								
Fish Creek	Gallatin	3-091938-01	3.00	0	0	1	0	0	3.00	0	0	1	0	0	0.00	0	0	0	0	0	0.00	0	0	0	0	0	0	0	0
Fish Lake	Lincoln	1-076385-03	2.00	1	1	1	0	0	2.00	1	1	1	0	0	0.00	0	0	0	0	0	0.00	0	0	0	0	0	0	0	0
Fish Lake	Sweet Grass	5-227896-03	4.50	0	0	0	1	1	4.00	0	0	0	1	1	0.00	0	0	0	0	0	0.00	0	0	0	0	0	0	0	0
Fish Lakes	Lincoln	1-118300-03	1.67	2	0	1	0	0	1.00	2	0	1	0	0	0.00	2	0	1	0	0	0.00	0	0	0	0	0	0	0	0
Fisher Lake	Granite	2-067809-03	2.00	0	1	0	0	0	2.00	0	1	0	0	0	0.00	0	1	0	0	0	0.00	0	0	0	0	0	0	0	0
Fisher River	Lincoln	1-112320-01	2.40	5	3	4	2	1	2.00	5	3	4	2	1	0.00	0	0	0	0	0.00	0	0	0	0	0	0	0	0	0
Fishtail Creek	Stillwater	5-222492-01	3.50	0	0	1	1	0	3.00	0	0	1	0	0	4.00	0	0	1	0	0	4.00	0	0	0	0	0	1	0	0
Fishtrap Lake	Sanders	1-058800-03	2.67	2	3	1	2	1	2.00	1	3	1	2	1	1.00	1	0	0	0	1.00	1	0	0	0	0	0	0	0	0
Flagstaff Creek	Meagher	4-182580-01	1.00	1	0	0	0	0	1.00	1	0	0	0	0	0.00	1	0	0	0	0.00	0	0	0	0	0	0	0	0	0
Flat Creek	Mineral	2-052816-01	3.00	0	0	1	0	0	3.00	0	0	1	0	0	0.00	0	0	1	0	0.00	0	0	0	0	0	0	0	0	0
Flat Creek	Garfield	7-161565-02	3.00	0	0	1	0	0	3.00	0	0	1	0	0	0.00	0	0	1	0	0.00	0	0	0	0	0	0	0	0	0
Flat Creek	Lewis & Clark/Cascade	4-172800-01	4.00	0	0	0	1	0	4.00	0	0	0	1	0	0.00	0	0	0	1	0.00	0	0	0	0	0	0	0	0	0
Flathead Lake	Flathead/Lake	1-076400-03	2.72	62	48	60	44	30	2.00	43	39	48	28	17	2.93	19	9	12	16	13	2.93	19	9	12	16	13	13	13	13
Flathead River Drainage	Flathead	1-071530-10	1.00	1	0	0	0	0	0.00	0	0	0	0	0	1.00	1	0	0	0	1.00	1	0	0	0	0	0	0	0	0
Flathead River Drainage	Flathead	1-076395-20	3.75	0	1	0	2	1	3.00	0	1	0	1	0	4.50	0	0	0	1	4.50	0	0	0	0	1	1	1	1	1
Flathead River Drainage	Flathead	1-082765-10	3.00	0	1	0	1	0	2.00	0	1	0	0	0	4.00	0	0	0	0	4.00	0	0	0	0	0	1	0	0	0
Flathead River Drainage	Flathead	1-088555-20	5.00	0	0	0	0	1	5.00	0	0	0	0	1	0.00	0	0	0	1	0.00	0	0	0	0	0	0	0	0	0
Flathead River Sec 01	Sanders/Lake	1-071540-01	3.25	3	4	6	6	5	3.00	1	4	4	5	3	3.14	2	0	2	1	3.14	2	0	2	1	2	1	2	2	
Flathead River Sec 02	Flathead	1-071560-01	2.28	43	37	38	14	5	2.00	27	26	22	10	2	2.34	16	11	16	4	2.34	16	11	16	4	3	3	3	3	
Flint Creek Sec 01	Granite	2-062242-01	2.83	4	4	10	5	2	2.00	3	4	7	5	2	2.50	1	0	3	0	2.50	1	0	3	0	0	0	0	0	0

Montana Fish, Wildlife and Parks
 Angler Satisfaction Ratings Sorted Alphabetically
 For The Summer Season
 May, 2001 Through September, 2002

Water Name	County	Water Code	Avg. Rate	Total					Resident					Nonresident										
				poor 1's	2's	3's	4's	5's	Avg. Rate	poor 1's	2's	3's	4's	5's	Avg. Rate	poor 1's	2's	3's	4's	5's				
Fly Lake	Missoula	2-046596-03	4.00	0	0	1	0	1	4.00	0	0	1	0	1	0	0	0	0	0	0	0	0	0	0
Foolhen Lake	Beaverhead	3-027875-03	1.00	1	0	0	0	0	1.00	1	0	0	0	0	0	0	0	0	0	0	0	0	0	0
Foolhen Lake	Ravalli	2-037900-03	3.00	0	0	1	0	0	3.00	0	0	1	0	0	0	0	0	0	0	0	0	0	0	0
Ford Creek	Lewis & Clark	4-202150-01	2.00	1	1	1	0	0	2.00	1	0	1	0	0	2.00	0	1	0	0	0	0	0	0	0
Forest Lake	Jefferson	3-178940-20	1.00	1	0	0	0	0	1.00	1	0	0	0	0	0.00	0	0	0	0	0	0	0	0	0
Forest Lake	Meagher	4-187510-03	3.17	2	0	1	1	2	4.00	0	0	1	1	1	2.33	2	0	0	0	0	0	0	0	1
Fort Belknap Indian Reserv	Blaine	6-165130-20	2.00	1	1	1	0	0	2.00	1	1	1	0	0	0.00	0	0	0	0	0	0	0	0	0
Fort Keogh Gravel Pits	Custer	7-213196-30	1.00	1	0	0	0	0	1.00	1	0	0	0	0	0.00	0	0	0	0	0	0	0	0	0
Fort Peck Lake	Valley/McCone	6-165140-06	2.04	208	105	88	37	21	1.00	179	88	73	20	17	2.39	29	17	15	17	4				
Fort Peck Rearing Ponds	Valley	6-165138-08	4.00	0	0	0	1	0	4.00	0	0	0	1	0	0.00	0	0	0	0	0	0	0	0	0
Fortine Creek	Lincoln	1-112460-01	2.00	1	0	1	0	0	2.00	1	0	1	0	0	0.00	0	0	0	0	0	0	0	0	0
Fossil Lake	Carbon	5-227924-03	5.00	0	0	0	0	1	0.00	0	0	0	0	0	5.00	0	0	0	0	0	0	0	0	1
Four Horn Lake	Glacier	4-147400-03	4.00	0	0	0	1	0	0.00	0	0	0	0	0	4.00	0	0	0	0	0	0	0	0	1
Fourmile Creek	Meagher	4-172816-01	3.00	0	0	2	0	0	3.00	0	0	1	0	0	3.00	0	0	1	0	0	0	0	0	0
Foy Lake	Flathead	1-076420-03	2.73	7	4	9	1	5	2.00	7	4	9	1	4	5.00	0	0	0	0	0	0	0	0	1
Fran Lake	Missoula	1-076435-03	2.00	0	1	0	0	0	2.00	0	1	0	0	0	0.00	0	0	0	0	0	0	0	0	0
Frank Lake	Lincoln	1-118340-03	2.78	6	6	11	7	2	2.00	6	6	11	6	2	4.00	0	0	0	0	0	0	0	0	1
Fred Burr Creek	Ravalli	2-032250-01	2.00	0	1	0	0	0	2.00	0	1	0	0	0	0.00	0	0	0	0	0	0	0	0	0
Fred Burr Lake	Granite	2-067885-20	3.00	0	0	1	0	0	3.00	0	0	1	0	0	0.00	0	0	0	0	0	0	0	0	0
Fred Burr Reservoir	Ravalli	2-037925-03	1.00	1	0	0	0	0	1.00	1	0	0	0	0	0.00	0	0	0	0	0	0	0	0	0

Montana Fish, Wildlife and Parks
 Angler Satisfaction Ratings Sorted Alphabetically

For The Summer Season

May, 2001 Through September, 2002

Water Name	County	Water Code	Total					Resident					Nonresident							
			Avg. Rate	1's	2's	3's	4's	5's	Avg. Rate	1's	2's	3's	4's	5's	Avg. Rate	1's	2's	3's	4's	5's
Freezeout Lake	Teton	4-147445-04	1.50	1	1	0	0	0	1.00	1	0	0	0	0	2.00	0	1	0	0	0
French Creek	Powell	2-062394-10	1.00	1	0	0	0	0	0.00	0	0	0	0	0	1.00	1	0	0	0	0
French Gulch	Deer Lodge	3-022350-01	3.00	0	0	1	0	0	3.00	0	0	1	0	0.00	0	0	0	0	0	0
Frenchtown Pond	Missoula	2-058824-03	3.67	0	0	4	0	2	3.00	0	0	4	0	2	0.00	0	0	0	0	0
Frenchy Creek	Missoula	1-071580-01	2.00	0	1	0	0	0	2.00	0	1	0	0	0.00	0	0	0	0	0	0
Fresno Reservoir	Hill	6-155240-05	2.19	10	9	1	4	2	2.00	9	9	1	4	2	1.00	1	0	0	0	0
Fuse Lake	Granite	2-067904-03	3.20	0	1	3	0	1	3.00	0	1	3	0	1	0.00	0	0	0	0	0
Gallatin River Drainage	Gallatin	3-092085-10	2.00	1	1	1	0	0	2.00	0	1	0	0	2.00	1	0	1	0	0	0
Gallatin River Drainage	Gallatin	3-098065-20	3.33	1	0	0	1	1	4.00	0	0	0	1	0	3.00	1	0	0	0	1
Gallatin River Sec 01	Gallatin	3-092090-01	3.00	3	8	10	10	2	2.00	2	7	7	6	1	3.30	1	1	3	4	1
Gallatin River Sec 02	Gallatin	3-096878-01	2.96	33	47	95	52	26	2.00	24	29	66	36	15	3.02	9	18	29	16	11
Gallatin River Sec 03	Gallatin	3-096916-01	3.28	17	34	47	51	34	3.00	6	12	20	24	11	3.26	11	22	27	27	23
Garden Gulch	Gallatin	3-092146-10	3.00	0	0	1	0	0	0.00	0	0	0	0	0	3.00	0	0	1	0	0
Gardner Reservoir	Carter	7-121310-07	3.00	1	0	0	0	1	3.00	1	0	0	0	1	0.00	0	0	0	0	0
Garnier Creek	Flathead	1-071640-10	2.00	0	1	0	0	0	0.00	0	0	0	0	0	2.00	0	1	0	0	0
Gartside Lake	Richland	7-213250-07	3.00	0	1	2	1	0	3.00	0	1	2	1	0	0.00	0	0	0	0	0
Geiger Lake, Lower	Lincoln	1-119080-20	5.00	0	0	0	0	1	0.00	0	0	0	0	0	5.00	0	0	0	0	1
Georgetown Lake	Granite/Deer Lodge	2-067961-05	2.78	48	37	56	42	23	2.00	40	33	46	37	16	2.97	8	4	10	5	7
German Gulch	Silver Bow	3-062470-01	4.00	0	0	0	1	0	4.00	0	0	0	1	0	0.00	0	0	0	0	0
Gertrude Lake	Carbon	5-227966-03	4.00	0	0	0	1	0	4.00	0	0	0	1	0	0.00	0	0	0	0	0



Montana Fish, Wildlife and Parks
 Angler Satisfaction Ratings Sorted Alphabetically
 For The Summer Season
 May, 2001 Through September, 2002

Water Name	County	Water Code	Total					Resident					Nonresident												
			Avg. Rate	1's	2's	3's	4's	5's	Avg. Rate	1's	2's	3's	4's	5's	Avg. Rate	1's	2's	3's	4's	5's					
Geyser Creek	Judith Basin	4-161600-02	2.00	0	1	0	0	0	0	0	0	0	0	0	0	0	0	0	0	0	0	0	0	0	0
Gibson Reservoir	Garfield	7-187720-08	3.00	0	0	1	0	0	0	0	0	0	0	0	0	0	0	0	0	0	0	0	0	0	0
Gibson Reservoir	Lewis & Clark/Teton	4-207350-05	3.00	4	0	4	4	2	2	0	0	0	0	0	0	0	0	0	0	0	0	0	0	0	0
Gipsy Lake	Meagher	4-178960-03	1.00	1	0	0	0	0	0	0	0	0	0	0	0	0	0	0	0	0	0	0	0	0	0
Glacier Lake	Missoula	2-067999-20	4.00	0	0	0	2	0	0	0	0	0	2	0	0	0	0	0	0	0	0	0	0	0	0
Glacier Lake	Missoula	1-076500-03	2.67	3	1	2	2	1	1	1	1	1	1	1	1	1	1	1	1	1	1	1	1	1	0
Glacier Lake	Park	5-227978-20	4.00	0	0	0	0	2	0	0	0	0	2	0	0	0	0	0	0	0	0	0	0	0	0
Glacier Lake	Carbon	5-227980-03	3.47	2	2	4	4	5	3	0	0	0	0	0	0	0	0	0	0	0	0	0	0	0	0
Gladowski Reservoir	Richland	6-165240-08	1.00	1	0	0	0	0	0	0	0	0	0	0	0	0	0	0	0	0	0	0	0	0	0
Glasgow Air Force Base Pond	Valley	6-155340-07	2.75	1	0	2	1	0	2	1	0	2	1	0	0	0	0	0	0	0	0	0	0	0	0
Gleason Lake	Ravalli	2-037975-03	3.00	0	0	1	0	0	0	0	0	0	0	0	0	0	0	0	0	0	0	0	0	0	0
Glen Lake	Gallatin	3-098070-07	2.44	1	4	3	1	0	2	1	0	2	1	0	0	0	0	0	0	0	0	0	0	0	0
Glen Lake	Lincoln	1-118380-03	1.67	1	2	0	0	0	0	0	0	0	0	0	0	0	0	0	0	0	0	0	0	0	0
Globe Lake	Madison	3-108710-03	4.00	0	0	0	1	0	0	0	0	0	1	0	0	0	0	0	0	0	0	0	0	0	0
Gnome Lake	Madison	3-137635-03	5.00	0	0	0	0	1	0	0	0	0	0	0	0	0	0	0	0	0	0	0	0	0	0
Gold Creek	Ravalli	2-032350-01	3.33	0	1	0	2	0	0	0	0	0	2	0	0	0	0	0	0	0	0	0	0	0	0
Gold Creek	Missoula	2-042610-01	3.50	0	0	1	1	0	0	0	0	0	1	0	0	0	0	0	0	0	0	0	0	0	0
Gold Creek	Lake/Missoula	1-071740-10	3.00	1	0	0	2	0	0	0	0	0	2	0	0	0	0	0	0	0	0	0	0	0	0
Gold Creek	Lincoln	1-112640-10	4.00	0	0	0	0	1	0	0	0	0	1	0	0	0	0	0	0	0	0	0	0	0	0
Golden Lake	Carbon	5-227987-03	3.00	0	0	1	0	0	0	0	0	0	1	0	0	0	0	0	0	0	0	0	0	0	0




Montana Fish, Wildlife and Parks
 Angler Satisfaction Ratings Sorted Alphabetically
 For The Summer Season
 May, 2001 Through September, 2002

Water Name	County	Water Code	Total					Resident					Nonresident						
			poor - - - excellent					poor - - - excellent					poor - - - excellent						
			1's	2's	3's	4's	5's	1's	2's	3's	4's	5's	1's	2's	3's	4's	5's		
Golden Trout Lake #1	Gallatin	3-098094-03	0	1	0	0	1	3.00	0	1	0	0	1	0.00	0	0	0	0	0
Golden Trout Lake #2	Gallatin	3-098095-03	0	1	0	0	0	2.00	0	1	0	0	0	0.00	0	0	0	0	0
Golden Trout Lake #3	Gallatin	3-098096-03	0	1	0	0	0	2.00	0	1	0	0	0	0.00	0	0	0	0	0
Golden Trout Lake #4	Gallatin	3-098097-03	0	1	0	0	0	2.00	0	1	0	0	0	0.00	0	0	0	0	0
Golden Trout Lake #5	Gallatin	3-098098-03	0	1	0	0	0	2.00	0	1	0	0	0	0.00	0	0	0	0	0
Good Creek	Flathead/Lincoln	1-071760-01	0	1	0	0	2	4.00	0	1	0	0	2	0.00	0	0	0	0	0
Good Creek	Lincoln	1-112660-01	0	0	0	1	0	4.00	0	0	0	1	0	0.00	0	0	0	0	0
Goose Lake	Sheridan	6-165247-20	0	1	0	0	0	2.00	0	1	0	0	0	0.00	0	0	0	0	0
Goose Lake	Glacier	4-191130-03	1	2	0	3	2	3.00	1	2	0	3	2	0.00	0	0	0	0	0
Goose Lake	Park	5-227994-03	1	0	0	0	1	3.00	1	0	0	0	1	0.00	0	0	0	0	0
Gorge Lake	Beaverhead	3-027915-03	1	0	0	0	1	3.00	1	0	0	0	1	0.00	0	0	0	0	0
Grace Lake	Meagher	4-178985-03	0	0	1	0	1	4.00	0	0	1	0	1	0.00	0	0	0	0	0
Granite Creek	Madison	3-013080-01	0	1	1	0	0	2.00	0	1	1	0	0	0.00	0	0	0	0	0
Granite Creek	Lincoln	1-112700-01	1	0	0	0	0	1.00	1	0	0	0	0	0.00	0	0	0	0	0
Granite Lake	Lincoln	1-118400-03	0	1	0	0	0	2.00	0	1	0	0	0	0.00	0	0	0	0	0
Granite Lake	Carbon	5-228010-03	1	0	0	0	0	1.00	1	0	0	0	0	0.00	0	0	0	0	0
Grant Creek	Missoula	2-062698-01	0	0	0	1	0	4.00	0	0	0	1	0	0.00	0	0	0	0	0
Grasshopper Creek	Beaverhead	3-013100-01	1	1	1	2	2	3.00	1	1	1	2	1	5.00	0	0	0	0	1
Grasshopper Reservoir	Blaine	6-155380-07	0	0	1	1	1	4.00	0	0	1	1	1	0.00	0	0	0	0	0
Grave Creek	Lincoln	1-112720-01	3	0	0	0	1	2.00	2	0	0	0	1	1.00	1	0	0	0	0



Montana Fish, Wildlife and Parks
 Angler Satisfaction Ratings Sorted Alphabetically
 For The Summer Season
 May, 2001 Through September, 2002

Water Name	County	Water Code	Total					Resident					Nonresident							
			Avg. Rate	1's	2's	3's	4's	5's	Avg. Rate	1's	2's	3's	4's	5's	Avg. Rate	1's	2's	3's	4's	5's
Graves Creek	Sanders	1-053184-01	3.00	0	0	1	0	0	3.00	0	0	1	0	0	0.00	0	0	0	0	0
Graves Creek	Flathead	1-083100-01	2.67	1	0	1	1	0	3.00	0	0	1	1	0	1.00	1	0	0	0	0
Gravey Creek	Lincoln	1-112740-10	1.00	2	0	0	0	0	1.00	1	0	0	0	1.00	1	0	0	0	0	0
Grayling Creek	Gallatin	3-132440-01	2.80	1	0	3	1	0	3.00	0	0	2	0	2.67	1	0	1	1	0	0
Grayling Lake	Beaverhead	3-027975-03	4.00	0	0	0	1	0	4.00	0	0	0	1	0.00	0	0	0	0	0	0
Grebe Reservoir #2	Rosebud	7-165305-07	1.00	1	0	0	0	0	1.00	1	0	0	0	0.00	0	0	0	0	0	0
Green Creek	Lincoln	1-112760-10	1.00	1	0	0	0	0	1.00	1	0	0	0	0.00	0	0	0	0	0	0
Green Fork Creek	Lewis & Clark	4-202550-01	2.00	0	1	0	0	0	2.00	0	1	0	0	0.00	0	0	0	0	0	0
Green Gulch	Teton	4-142240-19	1.00	1	0	0	0	0	1.00	1	0	0	0	0.00	0	0	0	0	0	0
Green Lake	Park	5-228036-03	3.00	0	0	1	0	0	0.00	0	0	0	0	3.00	0	0	1	0	0	0
Green Timber Lake	Lewis & Clark	4-207400-03	2.00	1	0	1	0	0	2.00	1	0	1	0	0.00	0	0	0	0	0	0
Greenough Lake	Carbon	5-228045-03	3.14	1	3	6	1	3	3.00	1	3	6	1	3.00	0	0	0	0	0	0
Greyson Creek	Broadwater	3-173216-01	3.00	0	0	1	0	0	3.00	0	0	1	0	0.00	0	0	0	0	0	0
Groom Creek	Lake	1-071820-01	4.00	0	0	0	1	0	4.00	0	0	0	1	0.00	0	0	0	0	0	0
Haggin Lake	Deer Lodge	2-068170-03	4.00	0	0	0	2	0	4.00	0	0	0	2	0.00	0	0	0	0	0	0
Half Moon Creek	Fergus	4-182940-01	5.00	0	0	0	0	1	5.00	0	0	0	0	0.00	0	0	0	0	0	0
Half Moon Lake	Flathead	1-088700-03	4.50	0	0	0	1	1	4.00	0	0	0	1	0.00	0	0	0	0	0	0
Halfway Creek	Jefferson	3-103200-01	3.00	0	0	1	0	0	3.00	0	0	1	0	0.00	0	0	0	0	0	0
Hamby Lake	Beaverhead	3-028075-03	5.00	0	0	0	0	1	5.00	0	0	0	0	0.00	0	0	0	0	0	0
Handkerchief Lake	Flathead	1-088740-03	2.73	4	1	2	2	2	2.00	4	1	2	1	4.50	0	0	0	1	1	1



Montana Fish, Wildlife and Parks
 Angler Satisfaction Ratings Sorted Alphabetically
 For The Summer Season
 May, 2001 Through September, 2002

Water Name	County	Water Code	Total					Resident					Nonresident															
			poor - - - excellent					poor - - - excellent					poor - - - excellent															
			1's	2's	3's	4's	5's	1's	2's	3's	4's	5's	1's	2's	3's	4's	5's											
Hanni's Pond	Carbon	5-228053-08	0	0	1	0	0	3.00	0	0	1	0	0	0	0	0	0	0	0	0	0	0	0	0	0	0	0	
Hannon Gulch Rearing Pond	Lewis & Clark	4-207450-30	1	0	0	0	0	1.00	1	0	0	0	0	0	0	0	0	0	0	0	0	0	0	0	0	0	0	0
Hanson Creek Reservoir	Fergus	4-165535-07	3	1	4	3	3	3.00	2	1	4	3	2	3.00	1	0	0	0	1	0	0	0	0	0	0	0	0	1
Harkness Lake	Beaverhead	3-018900-03	0	0	0	1	0	4.00	0	0	0	1	0	0.00	0	0	0	1	0	0	0	0	0	0	0	0	0	0
Harpers Lake	Missoula	2-046660-03	12	4	1	0	2	1.00	12	4	1	0	2	0.00	0	0	0	0	0	0	0	0	0	0	0	0	0	0
Harse Reservoir	Wibaux	7-121450-08	0	0	1	0	0	3.00	0	0	1	0	0	0.00	0	0	1	0	0	0	0	0	0	0	0	0	0	0
Hart Lake	Flathead	1-088760-20	0	0	1	1	1	4.00	0	0	1	1	1	0.00	0	0	1	1	1	0	0	0	0	0	0	0	0	0
Harvey Creek	Granite	2-062945-01	0	0	0	0	1	5.00	0	0	0	0	1	0.00	0	0	0	0	0	1	0	0	0	0	0	0	0	0
Haughian Pike Pond	Custer	7-213572-08	0	0	1	0	0	3.00	0	0	1	0	0	0.00	0	0	1	0	0	0	0	0	0	0	0	0	0	0
Haughian Reservoir	Custer	7-213568-08	0	0	0	1	0	4.00	0	0	0	1	0	0.00	0	0	0	1	0	0	0	0	0	0	0	0	0	0
Haughian Reservoir	Custer	7-213569-08	0	0	1	0	0	3.00	0	0	1	0	0	0.00	0	0	1	0	0	0	0	0	0	0	0	0	0	0
Haughian Reservoir	Custer	7-213580-07	1	0	0	0	0	1.00	1	0	0	0	0	0.00	1	0	0	0	0	0	0	0	0	0	0	0	0	0
Haughian Reservoir #1	Custer	7-213570-07	0	0	1	0	0	3.00	0	0	1	0	0	0.00	0	0	1	0	0	0	0	0	0	0	0	0	0	0
Hauser Lake	Lewis & Clark	4-179056-05	95	43	47	5	13	1.00	91	42	44	5	10	2.73	4	1	3	0	3	0	0	0	0	0	0	0	0	0
Hay Creek	Meagher	3-173408-01	0	0	2	0	1	3.00	0	0	2	0	1	0.00	0	0	0	0	1	0	0	0	0	0	0	0	0	0
Haypress Lake	Madison	3-137680-03	1	0	1	0	0	1.00	1	0	0	0	0	3.00	0	0	0	0	0	1	0	0	0	0	0	0	0	0
Heart Lake	Beaverhead	3-028100-03	0	0	0	1	0	4.00	0	0	0	1	0	0.00	0	0	0	1	0	0	0	0	0	0	0	0	0	0
Heart Lake	Lewis & Clark	2-046690-03	1	1	0	1	1	3.00	1	1	0	1	1	0.00	0	0	0	0	0	1	0	0	0	0	0	0	0	0
Heart Lake	Mineral	2-058927-03	0	1	0	0	1	2.00	0	1	0	0	0	5.00	0	0	0	0	0	0	0	0	0	0	0	0	0	1
Heart Lake	Carbon	5-228055-03	0	0	0	0	1	5.00	0	0	0	0	1	0.00	0	0	0	0	1	0	0	0	0	0	0	0	0	0



Montana Fish, Wildlife and Parks
 Angler Satisfaction Ratings Sorted Alphabetically
 For The Summer Season
 May, 2001 Through September, 2002

Water Name	County	Water Code	Total			Resident					Nonresident									
			Avg. Rate	poor 1's	excellent 5's	poor 1's	2's	3's	4's	5's	Avg. Rate	poor 1's	2's	3's	4's	5's				
Heather Lake	Gallatin	3-098284-03	5.00	0	0	0	1	5.00	0	0	0	0	1	0.00	0	0	0	0	0	
Hebgen Lake	Gallatin	3-137720-05	2.96	27	27	64	23	26	3.00	10	8	32	10	14	2.83	17	19	32	13	12
Hedstrom Reservoir #1	Garfield	6-165740-08	2.63	3	0	3	1	1	2.00	2	0	3	1	1	1.00	1	0	0	0	0
Helena Valley Reg Reservoir	Lewis & Clark	4-179075-07	3.20	0	1	3	0	1	3.00	0	1	2	0	1	3.00	0	0	1	0	0
Hellroaring Creek	Lincoln	1-071960-10	3.00	0	0	1	0	0	3.00	0	0	1	0	0	0.00	0	0	0	0	0
Hellroaring Creek	Gallatin	3-092394-01	4.50	0	0	0	1	1	0.00	0	0	0	0	0	4.50	0	0	0	1	1
Hellroaring Lakes	Beaverhead	3-018940-03	3.67	0	0	2	0	1	4.00	0	0	1	0	1	3.00	0	0	1	0	0
Hellroaring Lakes	Carbon	5-228064-03	4.00	0	0	1	1	1	4.00	0	0	0	1	0	4.00	0	0	1	0	1
Hemlock Lake	Missoula	1-076680-03	4.00	0	0	0	1	0	4.00	0	0	0	1	0	0.00	0	0	0	0	0
Herrig Lake	Flathead	1-076700-03	4.00	0	0	0	1	0	4.00	0	0	0	1	0	0.00	0	0	0	0	0
Hicks Reservoir	Blaine	6-155680-20	1.00	1	0	0	0	0	1.00	1	0	0	0	0	0.00	0	0	0	0	0
Hidden Lake	Ravalli	2-038075-03	3.00	0	0	1	0	0	3.00	0	0	1	0	0	0.00	0	0	0	0	0
Hidden Lake	Missoula	2-046705-03	1.50	1	1	0	0	0	1.00	1	1	0	0	0	0.00	0	0	0	0	0
Hidden Lake	Mineral	2-058960-20	4.00	0	0	0	1	0	4.00	0	0	0	1	0	0.00	0	0	0	0	0
Hidden Lake	Lincoln	1-076722-03	4.00	0	0	0	1	0	4.00	0	0	0	1	0	0.00	0	0	0	0	0
Hidden Lake	Madison	3-137800-03	2.00	0	2	0	0	0	2.00	0	2	0	0	0	0.00	0	0	0	0	0
Hidden Lake	Teton	4-147640-03	2.00	0	1	0	0	0	2.00	0	1	0	0	0	0.00	0	0	0	0	0
Hidden Lake	Glacier	4-147660-07	4.67	0	0	0	1	2	4.00	0	0	0	1	2	0.00	0	0	0	0	0
Hidden Lake	Teton	4-147680-20	2.00	0	1	0	0	0	0.00	0	0	0	0	0	2.00	0	1	0	0	0
Hidden Lake	Judith Basin	4-165820-20	3.00	0	0	1	0	0	0.00	0	0	0	0	0	3.00	0	0	1	0	0

Montana Fish, Wildlife and Parks
 Angler Satisfaction Ratings Sorted Alphabetically

For The Summer Season

May, 2001 Through September, 2002

Water Name	County	Water Code	Total					Resident					Nonresident								
			Avg. Rate	1's	2's	3's	4's	5's	Avg. Rate	1's	2's	3's	4's	5's	Avg. Rate	1's	2's	3's	4's	5's	
Hidden Lake	Jefferson	3-179104-03	4.00	0	0	1	0	1	0	0	1	0	0	0	0	0	0	0	0	0	0
Hidden Lake	Carbon	5-228095-03	4.00	0	0	0	1	0	0	0	0	1	0	0	0	0	0	0	0	0	0
Hidden Lake #1	Gallatin	3-098398-03	2.00	1	0	1	0	0	0	0	1	0	0	0	0	0	0	0	0	0	0
Hidden Lake #8	Gallatin	3-098405-03	2.00	0	1	0	0	0	0	0	0	0	0	0	0	0	0	0	0	0	0
Highwood Creek	Chouteau	4-173456-01	3.60	1	0	0	3	1	3.00	1	0	0	3	1	0.00	0	0	0	0	0	0
Hogan Creek	Carbon	5-223136-01	5.00	0	0	0	0	1	5.00	0	0	0	0	1	0.00	0	0	0	0	0	0
Hogan Pond	Big Horn	5-228125-07	5.00	0	0	0	0	1	5.00	0	0	0	0	1	0.00	0	0	0	0	0	0
Hogum Creek	Lewis & Clark	2-042730-01	4.00	0	0	0	2	0	4.00	0	0	0	2	0	0.00	0	0	0	0	0	0
Holland Lake	Missoula	1-076780-03	2.29	3	1	1	2	0	2.00	3	0	1	1	0	3.00	0	1	0	1	0	0
Holloway Lake	Ravalli	2-038150-20	4.00	0	0	0	1	0	0.00	0	0	0	0	0	4.00	0	0	0	0	1	0
Hollecker Lake	Dawson	7-213832-20	2.50	0	1	1	0	0	2.00	0	1	1	0	0	0.00	0	0	0	0	0	0
Hollowtop Lake	Madison	3-108760-03	2.00	0	1	0	0	0	2.00	0	1	0	0	0	0.00	0	0	0	0	0	0
Holmes Lake	Lincoln	1-118500-20	2.00	0	1	0	0	0	2.00	0	1	0	0	0	0.00	0	0	0	0	0	0
Holter Lake	Lewis & Clark	4-179136-05	2.32	119	72	77	36	25	2.00	110	71	71	34	21	2.59	9	1	6	2	4	0
Homestake Lake	Jefferson	3-108820-07	1.00	2	0	0	0	0	1.00	2	0	0	0	0	0.00	0	0	0	0	0	0
Homestead Reservoir	Prairie	7-213840-08	4.00	0	0	0	2	0	4.00	0	0	0	2	0	0.00	0	0	0	0	0	0
Hope Lake	Glacier	4-147720-04	1.00	1	0	0	0	0	1.00	1	0	0	0	0	0.00	0	0	0	0	0	0
Horse Creek	Park	3-223206-01	2.00	0	1	0	0	0	2.00	0	1	0	0	0	0.00	0	0	0	0	0	0
Horseshoe Lake	Lake	1-076800-04	1.00	1	0	0	0	0	1.00	1	0	0	0	0	0.00	0	0	0	0	0	0
Horseshoe Lake	Sweet Grass	5-228132-03	4.50	0	0	0	1	1	5.00	0	0	0	0	1	4.00	0	0	0	1	0	0



Montana Fish, Wildlife and Parks
 Angler Satisfaction Ratings Sorted Alphabetically
 For The Summer Season
 May, 2001 Through September, 2002

Water Name	County	Water Code	Total					Resident					Nonresident							
			Avg. Rate	poor 1's	2's	3's	4's 5's	Avg. Rate	poor 1's	2's	3's	4's 5's	Avg. Rate	poor 1's	2's	3's	4's 5's			
Hoskin Lake	Lincoln	1-118540-03	1.00	1	0	0	0	0	1.00	1	0	0	0	0	0.00	0	0	0	0	0
Hot Springs Creek	Madison	3-132720-01	4.00	0	0	0	1	0	4.00	0	0	0	1	0	0.00	0	0	0	0	0
Hound Creek	Cascade	4-173600-01	2.00	4	0	2	1	0	1.00	4	0	2	0	0	4.00	0	0	0	1	0
Howard Creek	Missoula	2-032750-01	5.00	0	0	0	0	1	5.00	0	0	0	0	1	0.00	0	0	0	0	0
Howard Lake	Lincoln	1-118560-03	1.20	4	1	0	0	0	1.00	2	1	0	0	0	1.00	2	0	0	0	0
Hubbart Reservoir	Flathead	1-076840-05	1.50	1	1	0	0	0	1.00	1	1	0	0	0	0.00	0	0	0	0	0
Huckleberry Lake	Park	5-228148-03	4.00	0	0	0	1	0	0.00	0	0	0	0	0	4.00	0	0	0	1	0
Hughes Creek	Ravalli	2-032775-01	4.50	0	0	0	1	1	4.00	0	0	0	1	0	5.00	0	0	0	0	1
Hungry Horse Reservoir	Flathead	1-088860-05	1.78	33	13	9	4	1	1.00	26	13	8	4	1	1.25	7	0	1	0	0
Hyalite Creek Sec 01	Gallatin	3-092546-01	3.00	6	2	7	2	6	3.00	5	1	5	1	5	3.00	1	1	2	1	1
Hyalite Creek Sec 02	Gallatin	3-096802-01	4.00	0	0	1	0	1	4.00	0	0	1	0	1	0.00	0	0	0	0	0
Hyalite Reservoir	Gallatin	3-098512-05	2.43	32	18	23	11	9	2.00	26	14	21	10	8	2.07	6	4	2	1	1
Indian Creek	Madison	3-132800-01	4.00	0	0	0	2	0	4.00	0	0	0	1	0	4.00	0	0	0	1	0
Ingersoll Creek	Stillwater	5-223318-01	1.00	1	0	0	0	0	1.00	1	0	0	0	0	0.00	0	0	0	0	0
Irrigation Ditches	Ravalli	2-030465-01	2.80	1	1	2	0	1	3.00	1	0	2	0	1	2.00	0	1	0	0	0
Island Lake	Lincoln	1-118600-03	4.00	0	0	0	1	0	4.00	0	0	0	1	0	0.00	0	0	0	0	0
Island Lake	Stillwater	5-228162-03	5.00	0	0	0	0	2	5.00	0	0	0	0	2	0.00	0	0	0	0	0
Jackson Creek	Gallatin	3-092622-01	3.63	0	1	3	2	2	3.00	0	1	3	2	2	0.00	0	0	0	0	0
Jahnke Lake	Beaverhead	3-028225-03	1.00	1	0	0	0	0	1.00	1	0	0	0	0	0.00	0	0	0	0	0
Jasper Lake	Carbon	5-228180-03	3.00	1	0	1	2	0	3.00	0	0	1	1	0	2.50	1	0	0	1	0



Montana Fish, Wildlife and Parks
 Angler Satisfaction Ratings Sorted Alphabetically
 For The Summer Season
 May, 2001 Through September, 2002

Water Name	County	Water Code	Total					Resident					Nonresident															
			Avg. Rate	poor 1's	2's	3's	4's 5's	Avg. Rate	poor 1's	2's	3's	4's 5's	Avg. Rate	poor 1's	2's	3's	4's 5's											
Jefferson Creek	Judith Basin/Cascade	4-173824-01	3.50	0	0	1	1	0	0	0	1	1	0	0	0	0	0	0	0	0	0	0	0	0	0	0	0	
Jefferson River	Jefferson/Madison	3-103840-01	2.51	19	18	18	6	8	0	0	0	0	16	18	17	5	7	2.50	3	0	1	1	1	0	0	0	0	0
Jefferson River Drainage	Jefferson	3-108825-20	4.00	0	0	0	1	0	0	0	0	1	0	0	0	1	0	0.00	0	0	0	0	0	0	0	0	0	0
Jerry Creek	Silver Bow	3-022950-01	5.00	0	0	0	0	1	0	0	0	1	0	0	0	0	1	0.00	0	0	0	0	0	0	0	0	0	0
Jessup Mill Pond	Flathead	1-076900-05	3.00	0	0	1	0	0	0	0	1	0	0	0	1	0	0	0.00	0	0	0	0	0	0	0	0	0	0
Jewel Basin Lakes	Flathead	1-076950-03	4.00	0	0	0	1	0	0	0	0	0	0	0	0	0	0	4.00	0	0	0	0	0	0	0	1	0	0
Jim Lake #20	Missoula	1-076976-03	4.00	0	0	0	1	0	0	0	1	0	0	0	0	1	0	0.00	0	0	0	0	0	0	0	0	0	0
Jim Lake #6	Missoula	1-076964-03	5.00	0	0	0	0	1	0	0	0	1	0	0	0	0	1	0.00	0	0	0	0	0	0	0	0	0	0
Jocko River	Sanders/Lake/Missoula	1-072260-01	2.88	1	2	3	1	1	1	1	1	1	0	2	3	0	1	2.50	1	0	0	1	0	0	0	1	0	0
Johanna Lake	Beaverhead	3-028250-03	2.00	0	1	0	0	0	0	0	0	0	0	1	0	0	0	0.00	0	0	0	0	0	0	0	0	0	0
Johnson Creek	Beaverhead	3-023000-01	5.00	0	0	0	0	1	0	0	0	1	0	0	0	0	1	0.00	0	0	0	0	0	0	0	0	0	0
Jorden Lake	Carbon	5-228204-03	5.00	0	0	0	0	1	0	0	0	1	0	0	0	0	1	0.00	0	0	0	0	0	0	0	0	0	0
Judith River Sec 01	Fergus	4-161800-02	2.67	1	2	2	0	1	1	2	0	1	1	1	2	0	0	3.50	0	1	0	0	1	0	0	0	1	0
Judith River Sec 02	Fergus/Judith Basin	4-161820-01	2.50	2	2	3	0	1	1	2	0	1	1	2	2	0	1	2.00	1	0	1	0	0	1	0	1	0	0
Kady Gulch	Jefferson	3-173888-10	5.00	0	0	0	0	1	0	0	0	1	0	0	0	0	1	0.00	0	0	0	0	0	0	0	0	0	0
Kaiser Dam	Richland	7-214300-08	2.00	0	1	0	0	0	0	0	0	0	0	1	0	0	0	0.00	0	0	0	0	0	0	0	0	0	0
Kaiser Lake	Granite	2-068360-03	5.00	0	0	0	0	1	0	0	0	1	0	0	0	0	1	0.00	0	0	0	0	1	0	0	0	0	0
Kalispell Kids Pond	Flathead	1-077060-03	4.00	0	0	0	1	0	0	0	0	0	0	0	0	0	0	4.00	0	0	0	0	0	0	0	1	0	0
Kelley Creek	Beaverhead	3-023075-01	2.00	0	1	0	0	0	0	0	0	0	0	1	0	0	0	0.00	0	0	0	0	0	0	0	0	0	0
Kelley Reservoir	Beaverhead	3-019000-05	2.00	1	0	1	0	0	0	0	0	0	1	0	1	0	0	0.00	0	0	0	0	0	0	0	0	0	0



Montana Fish, Wildlife and Parks
 Angler Satisfaction Ratings Sorted Alphabetically
 For The Summer Season
 May, 2001 Through September, 2002

Water Name	County	Water Code	Total					Resident					Nonresident							
			Avg. Rate	1's	2's	3's	4's 5's	Avg. Rate	1's	2's	3's	4's 5's	Avg. Rate	1's	2's	3's	4's 5's			
Kelly Reservoir	Treasure	7-214500-08	3.50	0	1	0	0	1	2.00	0	1	0	0	0	5.00	0	0	0	0	1
Kerlee Lake	Ravalli	2-038300-03	3.00	0	0	1	0	0	3.00	0	0	1	0	0	0.00	0	0	0	0	0
Keyser Brown Lake	Carbon	5-228288-03	4.50	0	0	0	1	1	4.00	0	0	0	1	1	0.00	0	0	0	0	0
Kicking Horse Reservoir	Lake	1-077020-06	3.30	1	3	1	2	3	3.00	1	3	1	2	3	0.00	0	0	0	0	0
Kidney Lake	Ravalli	2-038315-03	3.00	0	0	1	0	0	3.00	0	0	1	0	0	0.00	0	0	0	0	0
Kidney Lake	Carbon	5-228295-03	4.00	0	0	0	1	0	0.00	0	0	0	0	0	4.00	0	0	0	1	0
Kilbrennan Lake	Lincoln	1-118640-03	2.50	3	1	2	1	1	2.00	1	0	1	1	0	2.40	2	1	1	0	1
Killenbeck Reservoir	Daniels	6-166200-08	2.60	2	0	2	0	1	2.00	2	0	2	0	1	0.00	0	0	0	0	0
King Reservoir	Phillips	6-167880-05	1.00	1	0	0	0	0	1.00	1	0	0	0	0	0.00	0	0	0	0	0
Kipp Lake	Glacier	4-147960-05	1.33	2	1	0	0	0	1.00	2	1	0	0	0	0.00	0	0	0	0	0
Kirby Creek	Chouteau	4-173984-01	3.00	0	0	1	0	0	3.00	0	0	1	0	0	0.00	0	0	0	0	0
Knox Lake	Park	3-228302-03	4.00	0	0	0	1	0	4.00	0	0	0	1	0	0.00	0	0	0	0	0
Koa Dredge Pond	Madison	3-018835-07	2.00	0	1	0	0	0	0.00	0	0	0	0	0	2.00	0	1	0	0	0
Kolar Reservoir #2	Judith Basin	4-166360-07	4.00	0	0	0	1	0	4.00	0	0	0	1	0	0.00	0	0	0	0	0
Koo Koo Lake	Carbon	5-228310-03	1.00	1	0	0	0	0	0.00	0	0	0	0	0	1.00	1	0	0	0	0
Kootenai Creek	Ravalli	2-033000-01	3.00	1	0	0	0	1	3.00	1	0	0	0	1	0.00	0	0	0	0	0
Kootenai River	Lincoln	1-113500-01	2.66	40	41	61	20	20	2.00	26	22	33	8	6	2.92	14	19	28	12	14
Kootenai River Drainage	Lincoln	1-113690-10	3.00	0	0	2	0	0	3.00	0	0	2	0	0	0.00	0	0	0	0	0
Kopsi Creek	Lincoln	1-113520-10	1.00	1	0	0	0	0	0.00	0	0	0	0	0	1.00	1	0	0	0	0
Kreises Lake	Missoula	2-059075-07	4.00	0	0	0	1	0	4.00	0	0	0	1	0	0.00	0	0	0	0	0

Montana Fish, Wildlife and Parks
 Angler Satisfaction Ratings Sorted Alphabetically
 For The Summer Season
 May, 2001 Through September, 2002

Water Name	County	Water Code	Total					Resident					Nonresident															
			Avg. Rate	poor - - - excellent				Avg. Rate	poor - - - excellent				Avg. Rate	poor - - - excellent														
				1's	2's	3's	4's		5's	1's	2's	3's		4's	5's	1's	2's	3's	4's	5's								
Krohn Lake	Lewis & Clark	2-046840-20	1.00	1	0	0	0	0	1	0	0	0	0	0	0	0	0	0	0	0	0	0	0	0	0	0	0	
Kuester Reservoir	Richland	6-166420-07	3.00	0	0	1	0	0	0	0	1	0	0	0	0	0	0	0	0	0	0	0	0	0	0	0	0	0
Kuhr Reservoir	Blaine	6-155880-07	3.50	2	1	0	1	4	3	0	0	1	0	1	3	0	0	0	0	1	0	0	0	1	0	0	0	1
La Pierre Pond	Daniels	6-166480-08	2.50	0	1	1	0	0	2	0	0	0	1	0	0	0	0	0	0	0	0	0	0	0	0	0	0	0
Labree Reservoir	Carter	7-214800-08	1.00	1	0	0	0	0	1	0	0	0	0	0	0	0	0	0	0	0	0	0	0	0	0	0	0	0
Lacy Creek	Beaverhead	3-023150-01	3.00	0	0	2	0	0	0	0	0	0	0	0	0	0	0	0	0	0	0	0	0	0	0	0	0	0
Lady Of The Lake	Park	5-228316-03	2.00	0	1	0	0	0	0	0	0	0	0	0	0	0	0	0	0	0	0	0	0	0	0	0	0	0
Lagoni Lake	Flathead	1-077100-20	3.00	1	0	0	0	1	3	0	0	0	0	0	1	0	0	0	0	0	0	0	0	0	0	0	0	0
Lake Abundance	Granite	2-067277-03	1.00	1	0	0	0	0	1	0	0	0	0	0	0	0	0	0	0	0	0	0	0	0	0	0	0	0
Lake Abundance	Park	5-227112-03	5.00	0	0	0	0	1	0	0	0	0	0	0	0	0	0	0	0	0	0	0	0	0	0	0	0	1
Lake Agnes	Beaverhead	3-027125-03	3.17	1	2	0	1	2	3	0	0	0	0	0	0	0	0	0	0	0	0	0	0	0	0	0	0	0
Lake Alva	Missoula	2-046120-03	2.57	6	10	7	5	2	2	0	0	0	0	0	0	0	0	0	0	0	0	0	0	0	0	0	0	0
Lake At Falls	Carbon	5-228330-03	1.00	1	0	0	0	0	0	0	0	0	0	0	0	0	0	0	0	0	0	0	0	0	0	0	0	0
Lake Blaine	Flathead	1-075380-03	1.89	6	0	1	2	0	1	0	0	0	0	0	0	0	0	0	0	0	0	0	0	0	0	0	0	0
Lake Cameron	Madison	3-137160-03	3.80	0	0	1	4	0	3	0	0	0	0	0	0	0	0	0	0	0	0	0	0	0	0	0	0	0
Lake Como	Ravalli	2-037675-03	2.63	6	6	10	2	3	2	0	0	0	0	0	0	0	0	0	0	0	0	0	0	0	0	0	0	0
Lake Creek	Lincoln	1-113540-01	3.80	1	0	1	0	3	2	0	0	0	0	0	0	0	0	0	0	0	0	0	0	0	0	0	0	3
Lake Creek	Lincoln	1-113560-01	3.50	0	0	1	1	0	4	0	0	0	0	0	0	0	0	0	0	0	0	0	0	0	0	0	0	0
Lake Dinah	Missoula	2-046450-03	2.50	0	1	1	0	0	2	0	0	0	0	0	0	0	0	0	0	0	0	0	0	0	0	0	0	0
Lake Elmo	Yellowstone	5-227777-07	2.51	9	8	14	4	2	2	0	0	0	0	0	0	0	0	0	0	0	0	0	0	0	0	0	0	0



Montana Fish, Wildlife and Parks
 Angler Satisfaction Ratings Sorted Alphabetically
 For The Summer Season
 May, 2001 Through September, 2002

Water Name	County	Water Code	Total					Resident					Nonresident							
			Avg. Rate	1's	2's	3's	4's	5's	Avg. Rate	1's	2's	3's	4's	5's	Avg. Rate	1's	2's	3's	4's	5's
Lake Elsie	Gallatin	3-227784-03	3.00	0	0	1	0	0	3.00	0	0	1	0	0	0.00	0	0	0	0	0
Lake Elwell	Liberty/Toole	4-149240-05	2.07	39	32	23	4	5	2.00	37	31	22	4	5	1.75	2	1	1	0	0
Lake Five	Flathead	1-088550-03	1.00	3	0	0	0	0	1.00	3	0	0	0	0	0.00	0	0	0	0	0
Lake Fork Rock Creek	Carbon	5-223472-01	4.00	0	0	1	1	1	4.00	0	0	1	1	1	0.00	0	0	0	0	0
Lake Frances	Pondera	4-147440-06	2.95	12	11	17	12	10	2.00	12	11	17	11	10	4.00	0	0	0	1	0
Lake Helena	Lewis & Clark	4-179072-05	1.97	13	9	4	1	2	1.00	13	8	4	1	2	2.00	0	1	0	0	0
Lake Inez	Missoula	2-046720-03	2.00	3	3	3	0	0	1.00	3	3	2	0	0	3.00	0	0	1	0	0
Lake Josephine	Yellowstone	5-228334-08	2.40	3	4	7	1	0	2.00	3	4	7	1	0	0.00	0	0	0	0	0
Lake Koocanusa	Lincoln	1-118690-05	2.86	38	35	46	41	22	2.00	22	16	16	11	7	3.08	16	19	30	30	15
Lake Lomo	Ravalli	2-038390-03	1.50	4	1	1	0	0	1.00	2	1	1	0	0	1.00	2	0	0	0	0
Lake Mary Ronan	Lake	1-077700-03	2.77	28	21	27	23	14	2.00	20	14	17	21	13	2.32	8	7	10	2	1
Lake McDonald	Flathead	1-089050-03	2.31	5	4	4	3	0	2.00	4	4	2	1	0	3.00	1	0	2	2	0
Lake Of The Isle	Deer Lodge	2-068256-03	3.00	0	1	1	1	0	3.00	0	1	1	1	0	0.00	0	0	0	0	0
Lake Surrender	Stillwater	5-228350-03	5.00	0	0	0	0	1	5.00	0	0	0	0	1	0.00	0	0	0	0	0
Lamarche Creek	Deer Lodge	3-023175-01	3.00	0	0	2	0	0	0.00	0	0	0	0	0	3.00	0	0	2	0	0
Lambert Creek	Park	3-223500-01	3.00	0	0	1	0	0	0.00	0	0	0	0	0	3.00	0	0	1	0	0
Landers Fork Blackfoot R	Lewis & Clark	2-043120-01	2.17	2	2	1	1	0	2.00	1	1	1	1	0	1.50	1	1	0	0	0
Lark Reservoir	Phillips	6-166495-07	3.50	0	0	1	1	0	3.00	0	0	1	1	0	0.00	0	0	0	0	0
Larry Lake	Flathead	1-077200-03	2.50	1	0	0	1	0	2.00	1	0	0	1	0	0.00	0	0	0	0	0
Laurel Pond	Yellowstone	5-228362-07	2.00	0	3	0	0	0	2.00	0	3	0	0	0	0.00	-	0	0	0	0



Montana Fish, Wildlife and Parks
 Angler Satisfaction Ratings Sorted Alphabetically
 For The Summer Season
 May, 2001 Through September, 2002

Water Name	County	Water Code	Total			Resident			Nonresident										
			Avg. Rate	poor 1's	2's 3's 4's 5's	excellent	Avg. Rate	poor 1's	2's 3's 4's 5's	excellent	Avg. Rate	poor 1's	2's 3's 4's 5's	excellent					
Laurel Sportsmen Pond	Yellowstone	5-228363-08	3.00	0	0	1	0	0	0	0	0	0	0	0	0	0	0	0	0
Lava Lake	Gallatin	3-098588-03	2.50	0	1	1	0	0	0	1	1	0	0	0	0	0	0	0	0
Ledford Creek	Madison	3-014240-01	4.50	0	0	0	1	1	0	0	0	0	0	0	0	0	0	1	1
Lee Pond #1	Rosebud	7-214850-08	3.00	0	0	1	0	0	0	0	1	0	0	0	0	0	0	0	0
Lei Pond	Powder River	7-215000-08	3.00	0	0	1	0	0	0	0	0	0	0	0	0	0	1	0	0
Leningtons Reservoir	Chouteau	4-148040-07	4.00	0	0	0	1	0	0	0	0	1	0	0	0	0	0	0	0
Leon Lake	Lincoln	1-118760-03	5.00	0	0	0	0	1	0	0	0	0	1	0	0	0	0	0	0
Lewis Canal	Gallatin	3-092890-10	5.00	0	0	0	0	1	0	0	0	0	1	0	0	0	0	0	0
Libby Creek	Lincoln	1-113660-01	3.00	1	0	0	2	0	0	0	0	0	0	1	0	0	0	2	0
Libby Lakes	Lincoln	1-118780-20	2.50	0	1	1	0	0	0	0	1	0	0	0	0	0	0	0	0
Lilly Pad Lake	Lincoln	1-118820-20	5.00	0	0	0	0	1	0	0	0	0	1	0	0	0	0	0	0
Lima Reservoir	Beaverhead	3-019040-05	3.00	0	0	1	0	0	0	0	1	0	0	0	0	0	0	0	0
Limestone Creek	Stillwater	5-223640-01	4.00	0	0	1	0	1	0	1	0	1	0	1	0	0	0	0	0
Lindbergh Lake	Missoula	1-077260-03	3.20	1	1	1	0	2	0	0	0	0	2	0	0	0	1	1	0
Link Lake	Flathead	1-089120-03	1.00	1	0	0	0	0	0	0	0	0	0	0	0	0	0	0	0
Lion Lake	Granite	2-068398-03	1.00	1	0	0	0	0	0	0	0	0	0	0	0	0	0	0	0
Lion Lake	Flathead	1-089140-03	2.52	6	7	7	3	2	2	0	0	0	3	1	0	0	1	1	0
Little Badger Creek	Glacier	4-142960-01	3.00	0	0	1	0	0	0	0	0	0	0	0	0	0	0	0	0
Little Bear Creek	Gallatin	3-093154-01	4.00	0	0	0	1	0	0	0	0	0	0	0	0	0	0	1	0
Little Belt Creek	Cascade	4-174096-01	2.33	1	0	2	0	0	0	0	2	0	0	0	0	0	0	0	0



Montana Fish, Wildlife and Parks
 Angler Satisfaction Ratings Sorted Alphabetically
 For The Summer Season
 May, 2001 Through September, 2002

Water Name	County	Water Code	Total					Resident					Nonresident							
			Avg. Rate	poor 1's	2's	3's	4's 5's	Avg. Rate	poor 1's	2's	3's	4's 5's	Avg. Rate	poor 1's	2's	3's	4's 5's			
Little Bighorn River Sec 01	Big Horn	5-223654-01	3.18	3	0	3	2	3	3.00	0	0	2	0	0	3.22	3	0	1	2	3
Little Bighorn River Sec 02	Big Horn	5-223668-01	4.13	0	0	3	1	4	3.00	0	0	3	0	1	4.75	0	0	0	1	3
Little Bitterroot Lake	Flathead	1-077300-05	2.33	12	8	9	6	1	2.00	12	7	7	5	1	3.00	0	1	2	1	0
Little Blackfoot R Sec 01	Powell	2-063772-01	3.08	5	4	15	7	5	3.00	3	4	11	7	4	2.71	2	0	4	0	1
Little Blackfoot R Sec 02	Powell	2-063591-01	2.82	3	3	0	3	2	2.00	2	3	0	3	1	3.00	1	0	0	0	1
Little Boulder River	Jefferson	3-104160-01	2.50	1	1	4	0	0	2.00	1	1	4	0	0	0.00	0	0	0	0	0
Little Box Elder Creek	Hill	6-152080-01	4.00	0	0	1	0	1	4.00	0	0	1	0	1	0.00	0	0	0	0	0
Little McGregor Lake	Flathead	1-059096-03	4.00	0	0	0	1	0	4.00	0	0	0	1	0	0.00	0	0	0	0	0
Little Otter Creek	Judith Basin	4-174208-01	2.00	1	0	1	0	0	2.00	1	0	1	0	0	0.00	0	0	0	0	0
Little Porcupine Creek	Rosebud	7-210500-02	2.00	0	1	0	0	0	2.00	0	1	0	0	0	0.00	0	0	0	0	0
Little Powder River	Powder River	7-210550-02	3.00	0	1	1	1	0	3.00	0	1	1	1	0	0.00	0	0	0	0	0
Little Prickly Pear Creek	Lewis & Clark	4-174224-01	2.67	4	5	8	2	2	2.00	4	5	6	2	2	3.00	0	0	2	0	0
Little Racetrack Lake	Granite	2-068474-03	1.00	1	0	0	0	0	1.00	1	0	0	0	0	0.00	0	0	0	0	0
Little Rock Creek Lake	Ravalli	2-038475-03	3.00	0	1	0	1	0	2.00	0	1	0	0	0	4.00	0	0	0	1	0
Little Spar Lake	Lincoln	1-118900-20	4.00	0	0	0	1	0	4.00	0	0	0	1	0	0.00	0	0	0	0	0
Little Terrace Lake	Sanders	1-059099-03	5.00	0	0	0	0	1	5.00	0	0	0	0	1	0.00	0	0	0	0	0
Little Thompson River	Sanders	1-054112-01	3.50	0	1	0	0	1	3.00	0	1	0	0	1	0.00	0	0	0	0	0
Little Wolf Creek	Lincoln	1-113980-01	2.00	0	1	0	0	0	2.00	0	1	0	0	0	0.00	0	0	0	0	0
Livingston Pond	Park	3-228454-07	2.00	1	1	1	0	0	2.00	1	1	1	0	0	0.00	0	0	0	0	0
Lodge Creek	Blaine/Hill	6-152240-02	4.00	0	0	0	1	0	4.00	0	0	0	1	0	0.00	0	0	0	0	0



Montana Fish, Wildlife and Parks
 Angler Satisfaction Ratings Sorted Alphabetically

For The Summer Season
 May, 2001 Through September, 2002

Water Name	County	Water Code	Total			Resident			Nonresident								
			Avg. Rate	poor 1's	excellent 5's	poor 1's	excellent 5's	Avg. Rate	poor 1's	excellent 5's	poor 1's	excellent 5's					
Lodge Grass Creek	Big Horn	5-223780-01	4.00	0	0	1	0	0	0	0	4.00	0	0	0	1	0	
Lodge Grass Storage Res	Big Horn	5-229786-05	2.92	1	1	8	2	0	2.00	1	1	7	2	0	3.00	0	0
Logan Creek	Flathead	1-084260-01	2.80	1	0	3	1	0	2.00	1	0	3	1	0	0.00	0	0
Logging Creek	Flathead	1-084270-01	5.00	0	0	0	0	1	0.00	0	0	0	0	0	5.00	0	0
Logging Lake	Flathead	1-089159-03	5.00	0	0	0	0	1	0.00	0	0	0	0	0	5.00	0	0
Lolo Creek	Missoula	2-033475-01	2.92	6	3	7	7	3	3.00	5	2	3	6	3	2.71	1	1
Lone Pine Creek	Lewis & Clark	4-174320-10	2.00	0	1	0	0	0	2.00	0	1	0	0	0	0.00	0	0
Lonesome Lake	Carbon	5-228465-03	2.00	0	1	0	0	0	0.00	0	0	0	0	0	2.00	0	1
Long Lake	Lincoln	1-118930-03	1.00	1	0	0	0	0	1.00	1	0	0	0	0	0.00	0	0
Long Lake	Park	5-228484-03	4.25	0	0	1	1	2	4.00	0	0	0	1	1	4.00	0	1
Long Tom Creek	Silver Bow	3-026400-01	1.00	1	0	0	0	0	0.00	0	0	0	0	0	1.00	1	0
Loon Lake	Lake	1-077400-03	2.67	0	1	2	0	0	2.00	0	1	2	0	0	0.00	0	0
Loon Lake	Lake	1-077420-04	2.40	3	0	0	1	1	2.00	3	0	0	1	1	0.00	0	0
Loon Lake	Lake	1-089160-03	1.67	1	2	0	0	0	2.00	0	2	0	0	0	1.00	1	0
Loon Lake	Lincoln	1-118940-03	2.67	1	1	0	0	1	2.00	1	1	0	0	1	0.00	0	0
Loon Lake	Lincoln	1-118980-03	3.40	0	2	0	2	1	2.00	0	2	0	1	0	4.50	0	1
Lost Fork M.Fk Judith River	Judith Basin	4-162140-01	4.50	0	0	0	1	1	4.00	0	0	0	1	1	0.00	0	0
Lost Horse Creek	Ravalli	2-033500-01	1.88	3	3	2	0	0	2.00	2	3	2	0	0	1.00	1	0
Lost Horse Lake	Ravalli	2-038550-20	3.00	0	0	1	0	0	0.00	0	0	0	0	0	3.00	0	1
Lost Lake	Lincoln	1-119000-20	5.00	0	0	0	0	1	5.00	0	0	0	0	1	0.00	0	0

Montana Fish, Wildlife and Parks
 Angler Satisfaction Ratings Sorted Alphabetically
 For The Summer Season
 May, 2001 Through September, 2002

Water Name	County	Water Code	Total					Resident					Nonresident														
			Avg. Rate	1's	2's	3's	4's	5's	Avg. Rate	1's	2's	3's	4's	5's	Avg. Rate	1's	2's	3's	4's	5's							
Lost Lake	Lincoln	1-119020-03	1.00	1	0	0	0	0	1.00	1	0	0	0	0	0	0	0	0	0	0	0	0	0	0	0	0	
Lost Lake	Carbon	5-228510-03	3.00	0	0	1	0	0	3.00	0	0	1	0	0	0	0	0	0	0	0	0	0	0	0	0	0	0
Lost Lake	Carbon	5-228512-03	2.00	1	2	1	0	0	2.00	1	2	1	0	0	0	0	0	0	0	0	0	0	0	0	0	0	0
Louise Lake	Madison	3-109000-03	3.00	0	0	2	0	0	3.00	0	0	2	0	0	0	0	0	0	0	0	0	0	0	0	0	0	0
Lower Bowman Lake	Powell	2-068522-03	1.00	1	0	0	0	0	0.00	0	0	0	0	0	0	0	0	0	0	0	0	0	0	0	0	0	0
Lower Carp Lake	Granite	2-068531-20	4.00	0	0	0	1	0	4.00	0	0	0	0	0	0	0	0	0	0	0	0	0	0	0	0	0	0
Lower Fish Lake	Lake	1-077540-03	3.00	0	0	1	0	0	3.00	0	0	1	0	0	0	0	0	0	0	0	0	0	0	0	0	0	0
Lower Glaston Lake	Sweet Grass	5-228554-05	3.00	0	0	1	0	0	3.00	0	0	1	0	0	0	0	0	0	0	0	0	0	0	0	0	0	0
Lower Granite Lake	Carbon	5-228557-03	3.00	0	0	1	0	0	3.00	0	0	1	0	0	0	0	0	0	0	0	0	0	0	0	0	0	0
Lower Hawkins Lake	Lincoln	1-118470-03	5.00	0	0	0	0	2	5.00	0	0	0	0	0	0	0	0	0	0	0	0	0	0	0	0	0	1
Lower Marshal Creek Lake	Powell	1-089173-03	2.00	0	1	0	0	0	2.00	0	1	0	0	0	0	0	0	0	0	0	0	0	0	0	0	0	0
Lower Red Rock Lake	Beaverhead	3-019080-03	5.00	0	0	0	0	1	0.00	0	0	0	0	0	0	0	0	0	0	0	0	0	0	0	0	0	1
Lower Thompson Lake	Lincoln	1-059152-03	1.80	26	8	7	2	2	1.00	24	7	7	2	1	2.25	2	1	0	0	0	0	0	0	0	0	0	1
Lower Twin Creek	Flathead	1-084380-01	5.00	0	0	0	0	1	5.00	0	0	0	0	1	0.00	0	0	0	0	0	0	0	0	0	0	0	0
Lower Twin Lake	Deer Lodge	2-068588-03	2.00	0	1	0	0	0	2.00	0	1	0	0	0	0.00	0	0	0	0	0	0	0	0	0	0	0	0
Lower Two Medicine Lake	Glacier	4-148120-03	1.67	1	2	0	0	0	1.00	1	1	0	0	0	2.00	0	1	0	0	0	0	0	0	0	0	0	0
Lower Wolverine Lake	Lincoln	1-119175-03	5.00	0	0	0	0	1	5.00	0	0	0	0	1	0.00	0	0	0	0	0	0	0	0	0	0	0	0
Lowery Lake	Teton	4-207800-03	3.00	0	0	1	0	0	3.00	0	0	1	0	0	0.00	0	0	0	0	0	0	0	0	0	0	0	0
Lump Gulch	Jefferson	3-174416-01	4.00	0	0	1	0	1	5.00	0	0	0	0	1	3.00	0	0	0	0	0	0	0	0	0	0	0	0
Lupine Lake	Flathead	1-077640-03	3.25	0	0	3	1	0	3.00	0	0	3	1	0	0.00	0	0	0	0	0	0	0	0	0	0	0	0



Montana Fish, Wildlife and Parks
 Angler Satisfaction Ratings Sorted Alphabetically

For The Summer Season

May, 2001 Through September, 2002

Water Name	County	Water Code	Total					Resident					Nonresident																						
			poor - - - excellent					poor - - - excellent					poor - - - excellent																						
			1's	2's	3's	4's	5's	1's	2's	3's	4's	5's	1's	2's	3's	4's	5's																		
Lupine Lake	Madison	3-137920-03	0	0	1	0	0	3.00	0	0	1	0	0	0	0	0	0	0	0	0	0	0	0	0	0	0	0								
Lynch Lake	Flathead	1-119100-03	0	0	1	0	0	3.00	0	0	1	0	0	0	0	0	0	0	0	0	0	0	0	0	0	0	0	0							
Lyon Creek	Flathead	1-084440-10	0	1	0	0	0	2.00	0	1	0	0	0	0	0	0	0	0	0	0	0	0	0	0	0	0	0	0							
M Fk Flathead River	Flathead	1-084740-01	8	10	14	4	4	2.00	7	5	7	1	2	3.00	1	5	7	3	2	2	2	2	2	2	2	2	2	2							
M Fk Judith River	Judith Basin	4-162360-01	0	0	0	0	1	0.00	0	0	0	0	0	5.00	0	0	0	0	1	1	1	1	1	1	1	1	1	1							
M Fk Rock Creek	Granite	2-064085-01	1	0	2	0	0	2.00	1	0	2	0	0	0.00	0	0	0	0	0	0	0	0	0	0	0	0	0	0	0						
Madison River Drainage	Madison	3-137940-20	0	1	0	1	1	4.00	0	0	0	1	0	3.50	0	1	0	0	1	1	1	1	1	1	1	1	1	1							
Madison River Sec 01	Gallatin/Madison	3-133400-01	49	52	93	72	47	3.00	22	38	55	39	25	3.07	27	14	38	33	22	22	22	22	22	22	22	22	22	22							
Madison River Sec 02	Madison	3-133440-01	60	98	205	146	107	3.00	17	39	66	37	28	3.28	43	59	139	109	79	17	17	17	17	17	17	17	17	17	17						
Madison River Sec 03	Gallatin	3-133520-01	14	17	43	28	17	3.00	3	6	9	5	4	3.17	11	11	34	23	13	3	3	3	3	3	3	3	3	3	3						
Maney Lake	Jefferson	3-108970-07	1	0	0	0	0	1.00	1	0	0	0	0	0.00	0	0	0	0	0	1	1	1	1	1	1	1	1	1	1						
Margaret Lake	Flathead	1-089180-03	1	0	0	0	0	1.00	1	0	0	0	0	0.00	0	0	0	0	0	1	1	1	1	1	1	1	1	1	1	1					
Margaret Lake	Park	5-228582-03	0	0	0	0	1	0.00	0	0	0	0	0	5.00	0	0	0	0	1	1	1	1	1	1	1	1	1	1	1	1					
Mariane Lake	Park	5-228587-03	0	0	0	0	1	5.00	0	0	0	0	1	0.00	0	0	0	0	0	1	1	1	1	1	1	1	1	1	1	1	1				
Marias River Drainage	Liberty	4-148050-30	1	0	0	0	0	1.00	1	0	0	0	0	0.00	0	0	0	0	0	1	1	1	1	1	1	1	1	1	1	1	1	1			
Marias River Drainage	Teton	4-149180-30	0	0	1	1	0	3.00	0	0	1	0	0	4.00	0	0	0	1	0	0	0	0	0	0	0	0	0	0	0	0	0	0	0		
Marias River Sec 01	Chouteau/Hill/Liberty	4-143240-02	13	5	6	3	2	2.00	13	5	6	3	1	5.00	0	0	0	0	1	1	1	1	1	1	1	1	1	1	1	1	1	1	1		
Marias River Sec 02	Toole	4-143280-01	5	1	1	1	0	1.00	5	1	1	1	0	0.00	0	0	0	0	0	0	0	0	0	0	0	0	0	0	0	0	0	0	0	0	
Marion Lake	Flathead	1-089200-03	0	0	1	1	0	4.00	0	0	0	1	0	3.00	0	0	0	1	0	0	0	0	0	0	0	0	0	0	0	0	0	0	0	0	
Marl Lake	Lincoln	1-119120-03	0	0	0	1	0	4.00	0	0	0	1	0	0.00	0	0	0	0	0	0	0	0	0	0	0	0	0	0	0	0	0	0	0	0	0



Montana Fish, Wildlife and Parks
 Angler Satisfaction Ratings Sorted Alphabetically
 For The Summer Season
 May, 2001 Through September, 2002

Water Name	County	Water Code	Total			Resident			Nonresident											
			Avg. Rate	poor 1's	2's 3's 4's 5's excellent	Avg. Rate	poor 1's	2's 3's 4's 5's excellent	Avg. Rate	poor 1's	2's 3's 4's 5's excellent									
Marmot Lake	Missoula	2-077715-03	4.50	0	0	0	1	1	5.00	0	0	0	0	1	4.00	0	0	0	1	0
Martin Creek	Ravalli	2-033625-01	1.00	1	0	0	0	0	1.00	1	0	0	0	0	0.00	0	0	0	0	0
Martin Lake	Carbon	5-228592-03	3.00	0	0	1	0	0	0.00	0	0	0	0	0	3.00	0	0	1	0	0
Martinsdale Reservoir	Wheatland/Meagher	4-188380-05	1.59	11	4	1	0	1	1.00	10	4	1	0	1	1.00	1	0	0	0	0
May Creek	Beaverhead	3-023700-01	5.00	0	0	0	0	1	0.00	0	0	0	0	5.00	0	0	0	0	1	
McCarty Creek	Jefferson	3-104680-01	1.00	1	0	0	0	0	1.00	1	0	0	0	0.00	0	0	0	0	0	
McChesney Reservoir	Phillips	6-166921-20	3.00	0	1	2	1	0	3.00	0	1	2	1	0.00	0	0	0	0	0	
McClellan Creek	Lewis & Clark	2-043480-01	3.00	0	0	1	0	0	3.00	0	0	1	0	0.00	0	0	0	0	0	
McClellan Creek	Jefferson	3-174512-01	4.00	0	0	0	1	0	4.00	0	0	0	1	0.00	0	0	0	0	0	
McCormack Slough	Flathead	1-072690-20	2.00	0	1	0	0	0	2.00	0	1	0	0	0.00	0	0	0	0	0	
McDonald Creek	Flathead	1-084630-01	2.33	2	0	0	0	1	3.00	1	0	0	0	1.00	1	0	0	0	0	
McDonald Lake	Lake	1-077740-03	4.00	0	0	0	1	0	0.00	0	0	0	0	4.00	0	0	0	1	0	
McGregor Lake	Flathead	1-059216-03	2.12	22	9	12	5	2	1.00	20	8	8	4	2.78	2	1	4	1	1	
McWeneger Slough	Flathead	1-077765-07	2.67	0	1	2	0	0	2.00	0	1	2	0	0.00	0	0	0	0	0	
Meadow Creek	Ravalli	2-033800-01	1.00	1	0	0	0	0	1.00	1	0	0	0	0.00	0	0	0	0	0	
Meadow Creek Lake	Lewis & Clark	2-046960-03	5.00	0	0	0	0	1	5.00	0	0	0	0	0.00	0	0	0	0	0	
Meadow Fork Creek	Madison	3-014840-01	2.00	0	1	0	0	0	2.00	0	1	0	0	0.00	0	0	0	0	0	
Meadow Lake	Missoula	2-077800-20	3.00	0	0	1	0	0	3.00	0	0	1	0	0.00	0	0	0	0	0	
Meatrack Creek	Park	5-223962-01	3.00	0	0	1	0	0	3.00	0	0	1	0	0.00	0	0	0	0	0	
Medicine Lake	Granite	2-068702-03	2.60	2	0	1	2	0	3.00	0	0	1	2	1.00	2	0	0	0	0	



Montana Fish, Wildlife and Parks
 Angler Satisfaction Ratings Sorted Alphabetically

For The Summer Season

May, 2001 Through September, 2002

Water Name	County	Water Code	Total					Resident					Nonresident													
			Avg. Rate	1's	2's	3's	4's	5's	Avg. Rate	1's	2's	3's	4's	5's	Avg. Rate	1's	2's	3's	4's	5's						
Medicine Lake	Sheridan	6-166975-08	2.67	1	0	1	1	1	0	0	2.00	1	0	1	0	0	4.00	0	0	0	1	0	0	0	1	0
Merrills Spring Creek	Golden Valley	5-183840-10	4.00	0	0	0	1	0	0	0.00	0	0	0	0	0	4.00	0	0	0	1	0	0	0	1	0	0
Metcalf Lake	Lake	1-077820-03	2.50	0	1	1	0	0	0	2.00	0	1	1	0	0	0.00	0	0	0	0	0	0	0	0	0	0
Middle Creek Ditch	Gallatin	3-093740-01	4.00	0	0	0	1	0	0	4.00	0	0	0	1	0	0.00	0	0	0	0	0	0	0	0	0	0
Middle Creek Reservoir	Cascade	4-179280-07	4.50	0	0	0	1	1	1	4.00	0	0	0	1	1	0.00	0	0	0	0	0	0	0	0	0	0
Middle Thompson Lake	Lincoln	1-059232-03	1.73	33	6	4	2	4	4	1.00	32	6	3	1	3	3.25	1	0	1	1	1	0	1	1	1	1
Midvale Creek	Glacier	4-143560-10	2.00	0	1	0	0	0	0	2.00	0	1	0	0	0	0.00	0	0	0	0	0	0	0	0	0	0
Milk River Drainage	Blaine	6-150570-10	1.00	1	0	0	0	0	0	1.00	1	0	0	0	0	0.00	0	0	0	0	0	0	0	0	0	0
Milk River Drainage	Liberty	4-152065-10	1.00	1	0	0	0	0	0	1.00	1	0	0	0	0	0.00	0	0	0	0	0	0	0	0	0	0
Milk River Drainage	Valley	6-154220-10	5.00	0	0	0	0	1	1	5.00	0	0	0	0	1	0.00	0	0	0	0	0	0	0	0	0	0
Milk River Drainage	Blaine	6-154620-30	3.00	1	0	1	0	1	1	3.00	1	0	1	0	1	0.00	0	0	0	0	0	0	0	0	0	0
Milk River Drainage	Chouteau	4-154737-30	5.00	0	0	0	0	1	1	5.00	0	0	0	0	1	0.00	0	0	0	0	0	0	0	0	0	0
Milk River Drainage	Hill	6-155695-30	3.00	0	0	2	0	0	0	0.00	0	0	0	0	0	3.00	0	0	2	0	0	0	2	0	0	0
Milk River Drainage	Phillips	6-156615-30	2.50	1	0	0	1	0	0	4.00	0	0	0	1	0	1.00	1	0	0	0	0	0	0	0	0	0
Milk River Sec 01	Valley	6-152680-02	2.78	3	1	2	1	2	2	2.00	3	1	2	1	2	0.00	0	0	0	0	0	0	0	0	0	0
Milk River Sec 02	Valley/Phillips	6-152720-02	3.00	0	0	1	0	0	0	3.00	0	0	1	0	0	0.00	0	0	0	0	0	0	0	0	0	0
Milk River Sec 03	Phillips/Blaine/Hill	6-152760-02	1.89	3	4	2	0	0	0	1.00	3	4	2	0	0	0.00	0	0	0	0	0	0	0	0	0	0
Milk River Sec 04	Hill	6-152800-01	2.38	2	1	5	0	0	0	2.00	2	1	5	0	0	0.00	0	0	0	0	0	0	0	0	0	0
Milk River Sec 05	Hill	6-152840-02	1.00	1	0	0	0	0	0	1.00	1	0	0	0	0	0.00	0	0	0	0	0	0	0	0	0	0
Milk River Sec 06	Glacier	4-152880-01	1.00	2	0	0	0	0	0	1.00	1	0	0	0	0	1.00	1	0	0	0	0	0	0	0	0	0



Montana Fish, Wildlife and Parks
 Angler Satisfaction Ratings Sorted Alphabetically
 For The Summer Season
 May, 2001 Through September, 2002

Water Name	County	Water Code	Total			Resident			Nonresident						
			Avg. Rate	poor 1's	2's 3's 4's 5's	poor 1's	2's 3's 4's 5's	Avg. Rate	poor 1's	2's 3's 4's 5's	poor 1's	2's 3's 4's 5's			
Mill Creek	Madison	3-015020-01	1.00	1	0	0	0	1	0	0	0	0	0	0	0
Mill Creek	Ravalli	2-033925-01	3.50	1	0	1	0	0	0	1	0	2	1	0	0
Mill Creek	Missoula	2-033950-01	5.00	0	0	0	0	0	0	0	0	1	0	0	0
Mill Creek	Gallatin	3-093838-10	3.00	0	0	1	0	0	0	0	0	0	3	0	0
Mill Creek	Madison	3-104800-01	3.00	0	0	1	0	0	0	0	1	0	0	0	0
Mill Creek	Park	3-224172-01	3.57	2	0	4	4	1	0	2	1	1	3	7	3
Mill Creek	Park	3-224200-01	4.00	0	0	0	1	0	0	0	0	0	4	0	0
Miller Creek	Missoula	2-033975-01	4.00	0	0	1	0	1	0	1	0	1	0	0	0
Miller Gulch	Gallatin	3-174800-10	3.00	0	0	1	0	0	0	1	0	0	0	0	0
Mills Lake	Ravalli	2-038668-03	4.00	0	0	0	1	0	0	0	0	0	4	0	0
Milltown Reservoir	Missoula	2-068745-05	2.33	4	2	5	0	1	2	5	0	1	0	0	0
Milnor Lake	Lincoln	1-119200-04	4.00	0	0	0	1	0	0	0	1	0	0	0	0
Mine Creek	Ravalli	2-034000-01	5.00	0	0	0	0	1	5	0	0	1	0	0	0
Miner Creek	Beaverhead	3-023950-01	4.50	0	0	0	1	1	4	0	1	1	0	0	0
Miner Creek	Park	3-224239-01	5.00	0	0	0	0	1	5	0	0	1	0	0	0
Miner Lake	Beaverhead	3-028525-03	3.29	1	0	4	0	2	3	0	1	1	4	0	1
Mineral Creek	Powell	2-043630-01	5.00	0	0	0	0	1	0	0	0	0	5	0	0
Minneopa Lake	Beaverhead	3-019120-03	3.00	1	0	0	0	1	3	0	0	1	0	0	0
Minor Lake	Lincoln	1-119220-03	3.50	0	1	0	0	1	3	0	1	1	0	0	0
Mission Creek	Park	3-224242-01	4.00	0	0	0	2	0	4	0	1	0	4	0	1



Montana Fish, Wildlife and Parks
 Angler Satisfaction Ratings Sorted Alphabetically
 For The Summer Season
 May, 2001 Through September, 2002

Water Name	County	Water Code	Total					Resident					Nonresident							
			Avg. Rate	1's	2's	3's	4's	5's	Avg. Rate	1's	2's	3's	4's	5's	Avg. Rate	1's	2's	3's	4's	5's
Mission Lake, Lower	Glacier	4-148080-03	2.60	2	1	0	1	1	2.00	2	1	0	1	1	0.00	0	0	0	0	0
Missouri River Drainage	Chouteau	4-160830-10	4.33	0	0	0	2	1	0.00	0	0	0	0	0	4.33	0	0	0	2	1
Missouri River Drainage	Chouteau	4-164670-30	5.00	0	0	0	0	1	0.00	0	0	0	0	5.00	0	0	0	0	1	
Missouri River Drainage	Fergus	4-165095-30	3.67	0	0	2	0	1	3.00	0	0	2	0	0.00	0	0	0	0	0	
Missouri River Drainage	Cascade	4-171270-10	1.67	1	2	0	0	0	1.00	1	1	0	0	2.00	0	1	0	0	0	
Missouri River Drainage	Chouteau	4-171464-10	3.00	0	0	1	0	0	3.00	0	0	1	0	0.00	0	0	0	0	0	
Missouri River Drainage	Lewis & Clark	4-174055-10	3.00	1	0	0	0	1	0.00	0	0	0	0	3.00	1	0	0	0	1	
Missouri River Drainage	Broadwater	3-178772-20	1.00	1	0	0	0	0	0.00	0	0	0	0	1.00	1	0	0	0	0	
Missouri River Drainage	Cascade	4-178838-30	3.25	0	1	2	0	1	3.00	0	1	2	0	0.00	0	0	0	0	0	
Missouri River Drainage	Chouteau	4-178850-30	3.00	1	0	0	0	1	3.00	1	0	0	0	0.00	0	0	0	0	0	
Missouri River Drainage	Lewis & Clark	4-179225-30	4.00	0	0	0	1	0	0.00	0	0	0	0	4.00	0	0	0	1	0	
Missouri River Drainage	Teton	4-179670-30	3.00	0	1	0	1	0	3.00	0	1	0	1	0.00	0	0	0	0	0	
Missouri River Sec 01	Richland/ Roos/Val/McCo	6-162420-02	2.78	2	3	1	1	2	2.00	2	2	1	1	2.00	0	1	0	0	0	
Missouri River Sec 05	Valley/McCone	6-162500-01	2.36	12	4	11	5	1	2.00	8	4	10	4	2.29	4	0	1	1	1	
Missouri River Sec 06a	Phillips/Fergus/Blaine	6-162521-02	2.73	23	14	28	14	11	2.00	21	12	27	14	1.80	2	2	1	0	0	
Missouri River Sec 06b	Chouteau	4-162522-02	2.12	23	10	9	7	2	2.00	19	8	9	6	2.13	4	2	0	1	1	
Missouri River Sec 07	Chouteau/Cascade	4-174864-02	2.46	26	21	25	12	6	2.00	24	18	23	10	2.70	2	3	2	2	1	
Missouri River Sec 08	Cascade	4-174880-01	2.41	36	35	31	15	9	2.00	31	30	25	10	2.83	5	5	6	5	3	
Missouri River Sec 09	Cascade/Lewis & Clark	4-174896-01	3.35	81	92	149	153	161	3.00	60	70	115	99	3.65	21	22	34	54	71	
Missouri River Sec 10a	Lewis & Clark	4-174913-01	2.98	32	28	53	28	30	2.00	23	25	37	16	3.15	9	3	16	12	8	



Montana Fish, Wildlife and Parks
 Angler Satisfaction Ratings Sorted Alphabetically
 For The Summer Season
 May, 2001 Through September, 2002

Water Name	County	Water Code	Total					Resident					Nonresident							
			Avg. Rate	1's	2's	3's	4's	5's	Avg. Rate	1's	2's	3's	4's	5's	Avg. Rate	1's	2's	3's	4's	5's
Missouri River Sec 11	Broadwater	3-174928-01	2.03	18	7	4	3	3	2.00	16	7	4	3	3	1.00	2	0	0	0	0
Missouri River Sec 12	Broadwater/Gallatin	3-174944-01	2.92	2	2	4	3	1	2.00	2	1	3	2	0	3.50	0	1	1	1	1
Mitten Lake	Pondera	4-148248-03	2.67	1	0	1	1	0	2.00	1	0	0	1	0	3.00	0	0	1	0	0
Mocassin Creek	Flathead	1-084840-10	1.00	1	0	0	0	0	0.00	0	0	0	0	0	1.00	1	0	0	0	0
Mono Creek	Beaverhead	3-024000-01	2.00	0	1	0	0	0	0.00	0	0	0	0	0	2.00	0	1	0	0	0
Monture Creek	Powell	2-043690-01	2.56	1	4	2	2	0	2.00	1	3	1	1	0	3.00	0	1	1	1	0
Moon Lake	Gallatin	3-099044-03	4.00	0	0	0	1	0	4.00	0	0	0	1	0	0.00	0	0	0	0	0
Moon Lake	Carbon	5-228708-03	1.67	2	0	1	0	0	2.00	1	0	1	0	0	1.00	1	0	0	0	0
Moore Creek	Madison	3-134000-01	3.00	0	0	1	0	0	3.00	0	0	1	0	0	0.00	0	0	0	0	0
Moore Lake	Mineral	2-059264-03	2.00	1	0	1	0	0	2.00	1	0	1	0	0	0.00	0	0	0	0	0
Moose Creek	Beaverhead	3-015082-01	3.00	0	0	1	0	0	3.00	0	0	1	0	0	0.00	0	0	0	0	0
Moose Creek	Silver Bow	3-024050-01	3.33	1	0	0	1	1	3.00	1	0	0	1	1	0.00	0	0	0	0	0
Moose Creek	Meagher	4-175056-01	3.00	0	1	2	1	0	3.00	0	1	2	1	0	0.00	0	0	0	0	0
Moose Creek Sloughs	Flathead	1-089280-03	5.00	0	0	0	0	1	5.00	0	0	0	0	1	0.00	0	0	0	0	0
Moose Lake	Madison	3-019140-03	1.50	1	1	0	0	0	1.00	1	1	0	0	0	0.00	0	0	0	0	0
Moose Lake	Granite	2-068759-03	2.00	1	2	1	0	0	2.00	1	0	1	0	0	2.00	0	2	0	0	0
Moose Lake	Flathead	1-089240-03	4.50	0	0	0	1	1	4.00	0	0	0	1	1	0.00	0	0	0	0	0
Moose Lake	Park	5-228715-03	2.50	1	0	0	1	0	0.00	0	0	0	0	0	2.50	1	0	0	1	0
Morony Dam Lake	Cascade	4-179296-20	1.67	4	0	2	0	0	1.00	4	0	2	0	0	0.00	0	0	0	0	0
Morrell Creek	Powell/Missoula	2-043750-01	1.50	1	1	0	0	0	1.00	1	1	0	0	0	0.00	0	0	0	0	0



Montana Fish, Wildlife and Parks
 Angler Satisfaction Ratings Sorted Alphabetically

For The Summer Season
 May, 2001 Through September, 2002

Water Name	County	Water Code	Total					Resident					Nonresident							
			Avg. Rate	poor 1's	2's	3's	4's 5's	Avg. Rate	poor 1's	2's	3's	4's 5's	Avg. Rate	poor 1's	2's	3's	4's 5's			
Morrison Lake	Beaverhead	3-019160-03	2.57	1	2	3	1	0	2.00	1	1	1	1	0	2.67	0	1	2	0	0
Morry Lake	Flathead	1-077960-03	2.00	0	1	0	0	0	2.00	0	1	0	0	0	0.00	0	0	0	0	0
Mosquito Creek	Sanders	1-054992-01	5.00	0	0	0	0	1	5.00	0	0	0	0	1	0.00	0	0	0	0	0
Mount Creek	Flathead	1-073000-01	4.00	0	0	0	1	0	4.00	0	0	0	1	0	0.00	0	0	0	0	0
Mt Ben Lake	Powell	2-068778-03	1.00	1	0	0	0	0	1.00	1	0	0	0	0	0.00	0	0	0	0	0
Mud Creek	Lake	1-073020-01	3.00	0	0	1	0	0	3.00	0	0	1	0	0	0.00	0	0	0	0	0
Mud Lake #2	Lake	1-078021-03	2.00	0	1	0	0	0	0.00	0	0	0	0	0	2.00	0	1	0	0	0
Muddy Creek	Teton	4-143600-01	5.00	0	0	0	0	2	5.00	0	0	0	0	2	0.00	0	0	0	0	0
Mule Creek	Lewis & Clark	4-204050-01	5.00	0	0	0	0	2	5.00	0	0	0	0	2	0.00	0	0	0	0	0
Murphy Lake	Lincoln	1-119280-03	2.67	0	1	2	0	0	2.00	0	1	2	0	0	0.00	0	0	0	0	0
Murray Lake	Flathead	1-078080-03	2.00	3	0	1	1	0	2.00	3	0	1	1	0	0.00	0	0	0	0	0
Musselshell River Drainage	Wheatland	5-186740-10	1.00	2	0	0	0	0	1.00	2	0	0	0	0	0.00	0	0	0	0	0
Musselshell River Drainage	Meagher	5-188610-30	4.00	0	0	0	2	0	4.00	0	0	0	1	0	4.00	0	0	0	1	0
Musselshell River Drainage	Wheatland	5-189455-20	3.25	1	1	0	0	2	3.00	1	1	0	0	2	0.00	0	0	0	0	0
Musselshell River Sec 01	Gar/Pet/Rbud/Mus/G Val	5-184320-01	1.64	8	4	1	1	0	1.00	8	4	1	1	0	0.00	0	0	0	0	0
Musselshell River Sec 02	Wheat/Meagher/G Valley	5-184350-01	2.50	3	3	7	0	1	2.00	3	1	7	0	1	2.00	0	2	0	0	0
Mussigbrod Creek	Beaverhead	3-024150-01	4.00	0	0	0	1	0	4.00	0	0	0	1	0	0.00	0	0	0	0	0
Mussigbrod Lake	Beaverhead	3-028625-03	1.00	1	0	0	0	0	1.00	1	0	0	0	0	0.00	0	0	0	0	0
Myron Lake	Lincoln	1-119290-03	3.20	0	1	2	2	0	3.00	0	1	2	2	0	0.00	0	0	0	0	0
Mystic Lake	Beaverhead	3-028650-03	2.00	1	1	1	0	0	2.00	1	1	1	0	0	0.00	0	0	0	0	0

Montana Fish, Wildlife and Parks
Angler Satisfaction Ratings Sorted Alphabetically
For The Summer Season
May, 2001 Through September, 2002

Water Name	County	Water Code	Avg. Rate	Total					Resident					Nonresident						
				poor 1's	2's	3's	4's	5's	Avg. Rate	poor 1's	2's	3's	4's	5's	Avg. Rate	poor 1's	2's	3's	4's	5's
Mystic Lake	Gallatin	3-099082-05	3.67	0	0	2	0	1	3.00	0	0	2	0	1	0.00	0	0	0	0	0
Mystic Lake	Stillwater	5-228764-05	4.00	1	1	3	4	8	4.00	1	1	3	2	8	4.00	0	0	0	2	0
N Fk Big Hole River	Beaverhead	3-024275-01	3.00	0	0	1	0	0	3.00	0	0	1	0	0	0.00	0	0	0	0	0
N Fk Blackfoot River	Powell	2-043960-01	2.82	3	2	9	1	2	2.00	2	2	6	0	2	2.80	1	0	3	1	0
N Fk Dupuyer Creek	Teton	4-143840-01	3.00	0	0	1	0	0	3.00	0	0	1	0	0	0.00	0	0	0	0	0
N Fk Flathead River	Flathead	1-085100-01	2.71	17	11	22	11	7	2.00	14	7	14	7	3	3.09	3	4	8	4	4
N Fk Flatwillow Creek	Fergus	4-184560-01	1.50	1	1	0	0	0	1.00	1	1	0	0	0	0.00	0	0	0	0	0
N Fk Flint Creek	Deer Lodge/Granite	2-064503-01	2.00	0	1	0	0	0	0.00	0	0	0	0	0	2.00	0	1	0	0	0
N Fk Little Joe Creek	Mineral	2-055248-01	3.00	0	0	1	0	0	3.00	0	0	1	0	0	0.00	0	0	0	0	0
N Fk Little Pipestone Creek	Jefferson	3-105140-01	2.00	0	1	0	0	0	0.00	0	0	0	0	0	2.00	0	1	0	0	0
N Fk Musselshell River	Meagher	4-184620-01	2.00	0	2	0	0	0	2.00	0	2	0	0	0	0.00	0	0	0	0	0
N Fk Smith River	Meagher	4-175472-01	1.00	1	0	0	0	0	1.00	1	0	0	0	0	0.00	0	0	0	0	0
N Fk Sun River	Lewis & Clark/Teton	4-204400-01	3.82	0	1	4	2	4	3.00	0	1	1	1	1	4.00	0	0	3	1	3
N Fk Teton River	Teton	4-144000-01	3.33	0	0	2	1	0	3.00	0	0	2	1	0	0.00	0	0	0	0	0
N Fk Trout Creek	Mineral	2-055328-01	3.00	0	0	1	0	0	3.00	0	0	1	0	0	0.00	0	0	0	0	0
Nelson Reservoir	Phillips	6-156480-06	2.73	13	5	12	11	4	2.00	10	5	12	11	4	1.00	3	0	0	0	0
Nelson Reservoir	Sheridan	6-167192-07	1.50	1	1	0	0	0	1.00	1	1	0	0	0	0.00	0	0	0	0	0
Nelson Spring Creek	Park	3-224305-01	4.40	0	0	1	1	3	0.00	0	0	0	0	0	4.40	0	0	1	1	3
Nevada Creek	Powell	2-043900-01	2.00	1	0	1	0	0	2.00	1	0	1	0	0	0.00	0	0	0	0	0
Nevada Lake	Powell	2-047020-05	3.50	0	1	1	1	1	3.00	0	1	1	1	0	5.00	0	0	0	0	1



Montana Fish, Wildlife and Parks
 Angler Satisfaction Ratings Sorted Alphabetically

For The Summer Season

May, 2001 Through September, 2002

Water Name	County	Water Code	Total					Resident					Nonresident											
			Avg. Rate	poor	1's	2's	3's	4's	5's	Avg. Rate	poor	1's	2's	3's	4's	5's	Avg. Rate	poor	1's	2's	3's	4's	5's	
Newlan Creek	Meagher	4-175200-01	2.50	1	0	0	1	0	2.00	1	0	0	1	0	0.00	0	0	0	0	0	0	0	0	0
Newlan Creek Reservoir	Meagher	4-179330-05	3.00	7	4	6	10	4	3.00	6	4	6	9	4	2.50	1	0	0	1	0	0	1	0	0
Nez Perce Creek	Madison	3-024200-01	5.00	0	0	0	0	1	5.00	0	0	0	0	1	0.00	0	0	0	0	0	0	0	0	0
Nilan Reservoir	Lewis & Clark	4-207900-05	2.96	15	5	7	7	13	2.00	12	4	6	6	9	3.20	3	1	1	1	1	1	4	0	0
Ninemile Creek	Missoula	2-055168-01	3.25	1	1	0	0	2	3.00	1	0	0	0	2	2.00	0	1	0	0	0	0	0	0	0
Ninepipe Reservoir	Lake	1-078100-06	2.73	3	2	2	3	1	2.00	3	2	2	3	1	0.00	0	0	0	0	0	0	0	0	0
No Tellum Reservoir	Flathead	1-078128-05	5.00	0	0	0	0	1	0.00	0	0	0	0	0	5.00	0	0	0	0	0	0	0	0	1
North Meadow Creek	Madison	3-134360-01	3.00	0	0	1	0	0	3.00	0	0	1	0	0	0.00	0	0	0	0	0	0	0	0	0
Notch Creek	Ravalli	2-034475-10	1.00	1	0	0	0	0	1.00	1	0	0	0	0	0.00	0	0	0	0	0	0	0	0	0
Noxon Rapids Reservoir	Sanders	1-059328-05	2.81	10	32	23	13	11	2.00	6	24	18	8	7	2.88	4	8	5	5	4	0	0	0	0
O'Brien Creek	Lincoln	1-114820-01	2.50	1	0	0	1	0	2.00	1	0	0	1	0	0.00	0	0	0	0	0	0	0	0	0
Odell Creek	Beaverhead	3-024375-01	2.00	0	1	0	0	0	2.00	0	1	0	0	0	0.00	0	0	0	0	0	0	0	0	0
O'Dell Creek	Madison	3-134400-01	4.00	0	1	0	0	2	5.00	0	0	0	0	1	3.50	0	1	0	0	1	0	0	0	1
O'Fallon Creek	Prairie/Fallon/Carter/	7-210700-02	4.00	0	0	0	1	0	4.00	0	0	0	1	0	0.00	0	0	0	0	0	0	0	0	0
O'Juel Reservoir	Valley	6-156570-07	4.67	0	0	0	1	2	4.00	0	0	0	1	2	0.00	0	0	0	0	0	0	0	0	0
Old Tim Creek	Beaverhead	3-024400-01	5.00	0	0	0	0	1	5.00	0	0	0	0	1	0.00	0	0	0	0	0	0	0	0	0
Ontario Creek	Powell	2-064674-01	4.33	0	0	0	2	1	4.00	0	0	0	2	1	0.00	0	0	0	0	0	0	0	0	0
Oregon Lake	Mineral	2-059343-03	4.00	0	0	1	0	1	4.00	0	0	1	0	1	0.00	0	0	0	0	0	0	0	0	0
Oregon Lake	Mineral	2-059344-03	4.00	0	0	1	0	1	4.00	0	0	1	0	1	0.00	0	0	0	0	0	0	0	0	0
Oregon Lake	Mineral	2-059345-03	5.00	0	0	0	0	1	5.00	0	0	0	1	1	0.00	0	0	0	0	0	0	0	0	0

Montana Fish, Wildlife and Parks
 Angler Satisfaction Ratings Sorted Alphabetically
 For The Summer Season
 May, 2001 Through September, 2002

Water Name	County	Water Code	Total					Resident					Nonresident													
			Avg. Rate	poor - - - excellent					Avg. Rate	poor - - - excellent					Avg. Rate	poor - - - excellent										
				1's	2's	3's	4's	5's		1's	2's	3's	4's	5's		1's	2's	3's	4's	5's						
Otter Creek	Cascade/Judith Basin	4-175696-01	3.00	0	1	0	1	0	0	3.00	0	1	0	1	0	0.00	0	0	0	0	0	0	0	0	0	0
Otter Lake	Madison	3-138120-03	5.00	0	0	0	0	1	5.00	0	0	0	0	1	0.00	0	0	0	0	0	0	0	0	0	0	0
Otter Lake	Carbon	5-228834-03	5.00	0	0	0	0	1	5.00	0	0	0	0	1	0.00	0	0	0	0	0	0	0	0	0	0	0
Our Lake	Teton	4-148440-03	3.50	1	0	0	2	1	3.00	1	0	0	1	1	4.00	0	0	0	1	0	0	1	0	0	0	0
Outlaw Lake	Sanders	1-059350-03	5.00	0	0	0	0	1	5.00	0	0	0	0	1	0.00	0	0	0	0	0	0	0	0	0	0	0
Overwhich Creek	Ravalli	2-034575-01	4.00	0	0	0	1	0	0.00	0	0	0	0	0	4.00	0	0	0	0	0	1	0	0	0	0	
Ovis Lake	Park	5-228848-03	2.00	1	1	1	0	0	3.00	0	0	1	0	0	1.50	1	1	0	0	0	0	0	0	0	0	0
Owl Creek	Missoula	2-044110-01	1.00	1	0	0	0	0	1.00	1	0	0	0	0	0.00	0	0	0	0	0	0	0	0	0	0	0
Owl Creek	Missoula	1-073340-01	3.00	0	0	1	0	0	3.00	0	0	1	0	0	0.00	0	0	0	0	0	0	0	0	0	0	0
Owl Lake	Sweet Grass	5-228849-03	1.00	1	0	0	0	0	1.00	1	0	0	0	0	0.00	0	0	0	0	0	0	0	0	0	0	0
Pablo Reservoir	Lake	1-078160-06	4.00	0	0	0	2	0	4.00	0	0	0	1	0	4.00	0	0	0	1	0	0	1	0	0	0	0
Packer Creek	Mineral	2-055424-10	3.00	0	0	1	0	0	0.00	0	0	0	0	0	3.00	0	0	0	1	0	0	0	0	0	0	0
Painted Rocks Lake	Ravalli	2-038750-05	2.40	2	1	1	0	1	2.00	1	1	1	0	0	3.00	1	0	0	0	0	0	0	1	0	0	1
Paleface Reservoir	Phillips	6-167399-07	1.00	2	0	0	0	0	1.00	2	0	0	0	0	0.00	0	0	0	0	0	0	0	0	0	0	0
Park Lake	Jefferson	3-179376-03	2.50	7	2	4	3	2	2.00	6	2	3	3	2	2.00	1	0	1	0	0	0	0	0	0	0	0
Pauline Creek	Sanders	1-073400-10	2.00	0	1	0	0	0	2.00	0	1	0	0	0	0.00	0	0	0	0	0	0	0	0	0	0	0
Paulo Reservoir	Valley	6-156598-08	1.00	1	0	0	0	0	1.00	1	0	0	0	0	0.00	0	0	0	0	0	0	0	0	0	0	0
Pear Lake	Beaverhead	3-028725-03	2.00	0	1	0	0	0	2.00	0	1	0	0	0	0.00	0	0	0	0	0	0	0	0	0	0	0
Pearl Lake	Mineral	2-059360-20	3.00	0	0	1	0	0	3.00	0	0	1	0	0	0.00	0	0	0	0	0	0	0	0	0	0	0
Pelican Point Gravel Pits	Cascade	4-179394-08	3.00	0	0	1	0	0	3.00	0	0	1	0	0	0.00	0	0	0	1	0	0	0	0	0	0	0

Montana Fish, Wildlife and Parks
 Angler Satisfaction Ratings Sorted Alphabetically

For The Summer Season

May, 2001 Through September, 2002

Water Name	County	Water Code	Total			Resident			Nonresident											
			Avg. Rate	poor 1's	2's 3's 4's 5's	excellent	Avg. Rate	poor 1's	2's 3's 4's 5's	excellent	Avg. Rate	poor 1's	2's 3's 4's 5's	excellent						
Peterson Creek	Flathead	1-073420-01	2.00	0	1	0	0	0	2.00	0	1	0	0	0	0.00	0	0	0	0	0
Peterson Creek	Flathead	1-073422-01	1.00	1	0	0	0	0	1.00	1	0	0	0	0	0.00	0	0	0	0	0
Peterson Lake	Flathead	1-078245-04	5.00	0	0	0	1	1	5.00	0	0	0	1	0.00	0	0	0	0	0	0
Petrolia Reservoir	Petroleum	4-188720-06	1.67	1	2	0	0	0	1.00	1	2	0	0	0.00	0	0	0	0	0	0
Pettengill Creek	Beaverhead	3-024500-01	4.00	0	0	0	1	0	4.00	0	0	0	1	0.00	0	0	0	0	0	0
Petty Creek	Missoula	2-055552-01	2.33	1	1	0	1	0	1.00	1	1	0	0	4.00	0	0	0	1	0	0
Petty Creek	Lewis & Clark	4-204650-01	1.00	1	0	0	0	0	1.00	1	0	0	0	0.00	0	0	0	0	0	0
Phillips Creek	Teton/Pondera	4-144120-01	5.00	0	0	0	1	1	5.00	0	0	0	1	0.00	0	0	0	0	0	0
Phills Lake	Lincoln	1-119375-03	1.00	1	0	0	0	0	1.00	1	0	0	0	0.00	0	0	0	0	0	0
Pig Creek	Meagher	4-184950-19	2.00	0	1	0	0	0	0.00	0	0	0	0	2.00	0	1	0	0	0	0
Pike Creek	Fergus	4-162740-02	1.00	1	0	0	0	0	0.00	0	0	0	0	1.00	1	0	0	0	0	0
Pike Lake	Glacier	4-191300-04	5.00	0	0	0	2	2	5.00	0	0	0	2	0.00	0	0	0	0	0	0
Pilgrim Creek	Cascade	4-175888-01	5.00	0	0	0	1	1	5.00	0	0	0	1	0.00	0	0	0	0	0	0
Pine Creek	Gallatin	3-094522-10	2.50	1	0	0	1	0	0.00	0	0	0	0	2.50	1	0	0	1	0	0
Pine Creek	Park	3-224663-01	2.00	0	1	0	0	0	2.00	0	1	0	0	0.00	0	0	0	0	0	0
Pine Creek Lake	Park	3-228904-03	3.67	0	0	2	0	1	3.00	0	0	2	0	0.00	0	0	0	0	0	0
Pinkham Creek	Lincoln	1-115140-01	2.67	1	0	1	1	0	2.00	1	0	1	0	4.00	0	0	0	1	0	0
Pintlar Creek	Beaverhead	3-024550-01	3.25	1	0	1	1	1	3.00	1	0	1	1	0.00	0	0	0	0	0	0
Pintlar Lake	Beaverhead	3-028800-03	1.20	4	1	0	0	0	1.00	2	0	0	0	1.33	2	1	0	0	0	0
Pipe Creek	Lincoln	1-115160-01	2.75	1	1	0	2	0	2.00	1	1	0	2	0.00	0	0	0	0	0	0



Montana Fish, Wildlife and Parks
 Angler Satisfaction Ratings Sorted Alphabetically
 For The Summer Season
 May, 2001 Through September, 2002

Water Name	County	Water Code	Total					Resident					Nonresident							
			Avg. Rate	1's	2's	3's	4's	5's	Avg. Rate	1's	2's	3's	4's	5's	Avg. Rate	1's	2's	3's	4's	5's
Piper Creek	Lake	1-073440-01	1.00	1	0	0	0	0	0	0	0	0	0	0	0	0	0	0	0	0
Piquett Creek	Ravalli	2-034700-01	5.00	0	0	0	0	1	5.00	0	0	0	0	1	0.00	0	0	0	0	0
Pishkun Reservoir	Teton	4-207950-05	2.00	13	8	6	2	1	2.00	12	8	6	2	1	1.00	1	0	0	0	0
Placid Lake	Missoula	2-047140-03	1.82	14	8	4	1	1	1.00	13	7	4	1	1	1.50	1	1	0	0	0
Placid Lake	Stillwater	5-228918-03	2.00	0	1	0	0	0	2.00	0	1	0	0	0	0.00	0	0	0	0	0
Pleasant Valley	Lincoln/Flathead	1-115180-01	2.00	0	1	0	0	0	2.00	0	1	0	0	0	0.00	0	0	0	0	0
Plume Creek	Flathead	1-073480-01	2.00	0	1	0	0	0	2.00	0	1	0	0	0	0.00	0	0	0	0	0
Plunkett Lake	Broadwater	3-179396-07	4.00	0	0	0	1	0	4.00	0	0	0	1	0	0.00	0	0	0	0	0
Poindexter Slough	Beaverhead	3-015890-01	4.33	0	0	1	2	3	3.00	0	0	1	0	0	4.60	0	0	0	2	3
Polaris Lake	Beaverhead	3-019330-03	3.00	0	0	1	0	0	3.00	0	0	1	0	0	0.00	0	0	0	0	0
Pony Lake	Lake	1-078300-03	5.00	0	0	0	0	2	5.00	0	0	0	0	1	5.00	0	0	0	0	1
Poorman Creek	Lewis & Clark	2-044260-01	2.00	0	1	0	0	0	2.00	0	1	0	0	0	0.00	0	0	0	0	0
Poplar River Sec 01	Daniels/Roosevelt	6-162820-02	2.50	1	1	4	0	0	2.00	1	1	4	0	0	0.00	0	0	0	0	0
Porcupine Creek	Gallatin	3-094598-01	1.00	1	0	0	0	0	1.00	1	0	0	0	0	0.00	0	0	0	0	0
Pot Hole Lakes	Flathead	1-078320-03	3.00	0	0	1	0	0	3.00	0	0	1	0	0	0.00	0	0	0	0	0
Potter Creek	Park	3-224760-10	3.00	0	0	1	0	0	3.00	0	0	1	0	0	0.00	0	0	0	0	0
Potts Reservoir	Rosebud	7-217302-07	2.00	1	0	1	0	0	2.00	1	0	1	0	0	0.00	0	0	0	0	0
Powder River	Powder River/Custer	7-210750-02	2.67	0	1	2	0	0	3.00	0	0	2	0	0	2.00	0	1	0	0	0
Pr 018 Reservoir	Phillips	6-157040-20	1.00	1	0	0	0	0	1.00	1	0	0	0	0	0.00	0	0	0	0	0
Pr 020 Reservoir	Phillips	6-167780-20	4.00	0	0	0	1	0	4.00	0	0	0	1	0	0.00	0	0	0	0	0



Montana Fish, Wildlife and Parks
 Angler Satisfaction Ratings Sorted Alphabetically

For The Summer Season

May, 2001 Through September, 2002

Water Name	County	Water Code	Total					Resident					Nonresident							
			Avg. Rate	1's	2's	3's	4's	5's	poor	1's	2's	3's	4's	5's	Avg. Rate	1's	2's	3's	4's	5's
Prickly Pear Creek	Lewis & Clark	3-176032-01	2.90	3	4	7	4	2	2.00	3	4	7	4	2	0.00	0	0	0	0	0
Prospect Creek	Sanders	1-055648-01	4.25	0	0	0	3	1	4.00	0	0	0	3	0	5.00	0	0	0	0	1
Prospect Gulch	Mineral	2-055664-10	2.00	0	1	0	0	0	2.00	0	1	0	0	0	0.00	0	0	0	0	0
Pryor Creek Sec 01	Yellowstone	5-224802-01	2.00	0	1	0	0	0	2.00	0	1	0	0	0	0.00	0	0	0	0	0
Pumpkin Creek	Custer	7-210800-02	5.00	0	0	0	0	1	5.00	0	0	0	0	1	0.00	0	0	0	0	0
Pyramid Lake	Powell	1-089520-03	5.00	0	0	0	0	1	5.00	0	0	0	0	1	0.00	0	0	0	0	0
Quartz Creek	Jefferson	3-176064-01	5.00	0	0	0	0	1	5.00	0	0	0	0	1	0.00	0	0	0	0	0
Quartz Lake	Sanders	1-059384-03	4.50	0	0	0	1	1	4.00	0	0	0	1	1	0.00	0	0	0	0	0
Racetrack Creek	Powell	2-065073-01	3.00	0	1	1	1	0	3.00	0	0	1	1	0	2.00	0	1	0	0	0
Racetrack Lake	Granite	2-069044-03	2.33	1	1	0	1	0	2.00	1	1	0	1	0	0.00	0	0	0	0	0
Rainbow Lake	Lincoln	1-059392-03	2.33	0	2	1	0	0	2.00	0	2	1	0	0	0.00	0	0	0	0	0
Rainbow Lake	Sanders	1-059408-03	4.00	0	0	0	1	0	4.00	0	0	0	1	0	0.00	0	0	0	0	0
Rainbow Lake	Flathead	1-078360-03	4.00	0	0	0	1	0	0.00	0	0	0	0	0	4.00	0	0	0	1	0
Rainbow Lake	Lake	1-078380-03	3.00	0	0	1	0	0	3.00	0	0	1	0	0	0.00	0	0	0	0	0
Rainbow Lake	Lincoln	1-119405-20	5.00	0	0	0	0	1	5.00	0	0	0	0	1	0.00	0	0	0	0	0
Rainbow Lake	Carbon	5-228960-03	2.67	0	1	2	0	0	3.00	0	0	2	0	0	2.00	0	1	0	0	0
Rainbow Lakes	Sweet Grass	5-228946-03	4.50	0	0	0	1	1	4.00	0	0	0	1	1	0.00	0	0	0	0	0
Rainy Lake	Missoula	2-047170-03	3.14	0	2	3	1	1	3.00	0	2	3	1	1	0.00	0	0	0	0	0
Rambler Creek	Flathead	1-085700-10	4.00	0	0	0	2	0	4.00	0	0	0	2	0	0.00	0	0	0	0	0
Ramshorn Lake	Gallatin	3-099272-03	5.00	0	0	0	0	2	0.00	0	0	0	0	0	5.00	0	0	0	0	2



Montana Fish, Wildlife and Parks
 Angler Satisfaction Ratings Sorted Alphabetically
 For The Summer Season
 May, 2001 Through September, 2002

Water Name	County	Water Code	Total					Resident					Nonresident																	
			Avg. Rate	1's	2's	3's	4's 5's	Avg. Rate	1's	2's	3's	4's 5's	Avg. Rate	1's	2's	3's	4's 5's													
Ranch Creek	Granite	2-0651111-01	2.00	0	1	0	0	0	0	0	0	0	0	0	0	0	0	0	0	0	0	0	0	0	0	0	0	0		
Rat Lake	Gallatin	3-099310-03	1.00	1	0	0	0	0	0	0	0	0	0	0	0	0	0	0	0	0	0	0	0	0	0	0	0	0	0	
Rattlebone Lake	Lincoln	1-119430-04	3.00	0	0	0	1	0	0	0	0	0	0	0	0	0	0	0	0	0	0	0	0	0	0	0	0	0	0	
Rattlesnake Creek	Beaverhead	3-016120-01	2.67	0	2	0	0	1	0	0	0	0	0	0	0	0	0	0	0	0	0	0	0	0	0	0	0	0	0	
Rattlesnake Creek	Missoula	2-065149-01	2.67	1	5	3	3	0	0	0	0	0	0	0	0	0	0	0	0	0	0	0	0	0	0	0	0	0	0	
Red Lodge Creek	Carbon	5-224886-01	4.50	0	0	0	0	3	3	0	0	0	0	0	0	0	0	0	0	0	0	0	0	0	0	0	0	0	0	
Red Meadow Lake	Flathead	1-089540-03	3.25	1	1	0	0	0	2	0	0	0	0	0	0	0	0	0	0	0	0	0	0	0	0	0	0	0	0	
Red Rock Creek	Beaverhead	3-016180-01	2.00	0	1	0	0	0	0	0	0	0	0	0	0	0	0	0	0	0	0	0	0	0	0	0	0	0	0	
Red Rock Creek	Jefferson	3-106040-01	3.50	0	1	0	0	0	1	0	0	0	0	0	0	0	0	0	0	0	0	0	0	0	0	0	0	0	0	
Red Rock River Sec 01	Beaverhead	3-016140-01	3.57	1	0	2	2	2	0	0	0	0	0	0	0	0	0	0	0	0	0	0	0	0	0	0	0	0	0	
Red Rock River Sec 02	Beaverhead	3-016160-01	2.00	0	1	0	0	0	0	0	0	0	0	0	0	0	0	0	0	0	0	0	0	0	0	0	0	0	0	
Redwater River	McCone/Dawson	6-162940-02	1.50	1	1	0	0	0	0	0	0	0	0	0	0	0	0	0	0	0	0	0	0	0	0	0	0	0	0	0
Reese Creek	Gallatin	3-094826-01	2.00	0	1	0	0	0	0	0	0	0	0	0	0	0	0	0	0	0	0	0	0	0	0	0	0	0	0	0
Reser Reservoir	Blaine	6-158860-06	1.00	1	0	0	0	0	0	0	0	0	0	0	0	0	0	0	0	0	0	0	0	0	0	0	0	0	0	0
Reservoir Lake	Beaverhead	3-019380-05	3.60	1	0	1	1	2	0	0	0	0	0	0	0	0	0	0	0	0	0	0	0	0	0	0	0	0	0	0
Resin Reservoir	Phillips	6-158880-08	1.00	1	0	0	0	0	0	0	0	0	0	0	0	0	0	0	0	0	0	0	0	0	0	0	0	0	0	0
Ripple Lake	Ravalli	2-038875-03	3.00	0	0	0	1	0	0	0	0	0	0	0	0	0	0	0	0	0	0	0	0	0	0	0	0	0	0	0
Roaring Lion Creek	Ravalli	2-034925-01	3.00	1	0	0	0	0	1	0	0	0	0	0	0	0	0	0	0	0	0	0	0	0	0	0	0	0	0	0
Robb Creek	Madison	3-016220-01	5.00	0	0	0	0	0	1	0	0	0	0	0	0	0	0	0	0	0	0	0	0	0	0	0	0	0	0	0
Rock Creek	Ravalli	2-034975-01	2.00	0	1	0	0	0	0	0	0	0	0	0	0	0	0	0	0	0	0	0	0	0	0	0	0	0	0	0



Montana Fish, Wildlife and Parks
 Angler Satisfaction Ratings Sorted Alphabetically

For The Summer Season

May, 2001 Through September, 2002

Water Name	County	Water Code	Total			Resident			Nonresident															
			Avg. Rate	poor 1's	2's 3's 4's 5's	poor 1's	2's 3's 4's 5's	Avg. Rate	poor 1's	2's 3's 4's 5's	poor 1's	2's 3's 4's 5's	Avg. Rate											
Rock Creek	Powell	2-044500-01	4.00	0	0	0	2	0	0	0	0	0	0	0	0	0	0	0	0	0	0	0	0	
Rock Creek	Sanders	1-055920-01	5.00	0	0	0	0	1	0	0	0	0	0	0	0	0	0	0	0	0	0	0	0	0
Rock Creek	Missoula	2-055936-01	5.00	0	0	0	0	1	0	0	0	0	0	0	0	0	0	0	0	0	0	0	0	0
Rock Creek	Missoula	2-055952-01	3.13	2	2	6	4	2	0	0	0	0	0	0	0	0	0	0	0	0	0	0	0	0
Rock Creek	Mineral	2-055968-01	3.00	0	0	1	0	0	0	0	0	0	0	0	0	0	0	0	0	0	0	0	0	0
Rock Creek	Madison	3-134760-01	5.00	0	0	0	0	1	0	0	0	0	0	0	0	0	0	0	0	0	0	0	0	0
Rock Creek	Meagher	4-176224-01	5.00	0	0	0	0	1	0	0	0	0	0	0	0	0	0	0	0	0	0	0	0	1
Rock Creek	Park	3-224998-01	3.00	0	1	0	1	0	0	0	0	0	0	0	0	0	0	0	0	0	0	0	0	0
Rock Creek Lake	Powell	2-069082-03	2.00	0	1	0	0	0	0	0	0	0	0	0	0	0	0	0	0	0	0	0	0	0
Rock Creek Sec 01	Missoula/Granite	2-065263-01	3.36	18	25	68	49	42	9	16	38	29	25	3.32	9	9	30	20	17	3	3	7	4	3
Rock Creek Sec 01	Carbon	5-224928-01	3.03	12	25	42	20	16	9	22	35	16	13	3.05	3	3	7	4	3	3	6	5	8	4
Rock Creek Sec 02	Granite	2-065282-01	3.47	3	10	21	23	13	0	4	16	15	9	3.15	3	6	5	8	4	3	6	5	8	4
Rock Creek Sec 02	Carbon	5-224956-01	3.25	1	1	3	1	2	0	1	3	1	1	3.00	1	0	0	0	1	1	0	0	0	1
Rock Island Lake	Park	5-229030-03	4.67	0	0	0	1	2	0	0	0	1	1	5.00	0	0	0	0	1	0	0	0	0	1
Rock Island Lakes	Beaverhead	3-028925-03	3.50	0	0	1	1	0	0	0	1	0	0	4.00	0	0	0	1	0	0	0	0	1	0
Rock Lake	Sanders	1-059424-03	3.00	0	0	1	0	0	0	0	0	0	0	3.00	0	0	0	0	0	0	0	0	1	0
Rock Lake	Lincoln	1-119460-03	2.50	0	1	1	0	0	0	1	1	0	0	0.00	0	0	0	0	0	0	0	0	0	0
Rocky Creek	Gallatin	3-094938-01	4.00	0	0	2	1	2	0	0	2	0	2	4.00	0	0	0	1	0	0	0	0	0	1
Rocky Ranch Hardin Pond	Big Horn	5-229034-08	4.00	0	0	0	1	0	0	0	0	1	0	0.00	0	0	0	0	0	0	0	0	0	0
Rogers Lake	Flathead	1-078400-03	2.50	5	4	5	3	1	5	4	5	2	1	4.00	0	0	0	1	0	0	0	0	1	0

Montana Fish, Wildlife and Parks
 Angler Satisfaction Ratings Sorted Alphabetically
 For The Summer Season
 May, 2001 Through September, 2002

Water Name	County	Water Code	Total					Resident					Nonresident						
			poor - - - excellent					poor - - - excellent					poor - - - excellent						
			1's	2's	3's	4's	5's	1's	2's	3's	4's	5's	1's	2's	3's	4's	5's		
Romy Lake	Madison	3-019400-03	0	1	0	1	1	3.00	0	1	0	1	1	0.00	0	0	0	0	0
Rose Creek	Lewis & Clark	4-205150-01	1	0	0	0	1.00	1	0	0	0	0	0.00	0	0	0	0	0	
Rosebud Creek	Stillwater	5-225026-01	0	0	1	4	4.00	0	0	1	4	1	0.00	0	0	0	0	0	
Rosebud Lake	Carbon	5-229035-03	1	1	0	0	1.00	1	1	0	0	0	0.00	0	0	0	0	0	
Round Lake	Park	5-229044-03	2	0	0	0	3.00	2	0	0	0	2	0.00	0	0	0	0	0	
Ruby Creek	Beaverhead	3-025000-01	0	0	1	1	4.00	0	0	0	1	1	3.00	0	0	1	0	0	
Ruby Creek	Madison	3-134840-01	0	0	0	0	5.00	0	0	0	0	1	0.00	0	0	0	0	0	
Ruby River Reservoir	Madison	3-019440-05	7	4	9	2	2.00	6	3	7	2	3	2.80	1	1	2	0	1	
Ruby River Sec 01	Madison	3-016360-01	9	10	17	17	3.00	5	3	4	4	6	3.42	4	7	13	13	11	
Ruby River Sec 02	Madison	3-016380-01	2	1	4	0	2.00	2	1	2	0	0	4.00	0	0	2	0	2	
Rumble Creek Lake	Missoula	1-078460-20	0	0	1	0	3.00	0	0	1	0	0	0.00	0	0	0	0	0	
Running Wolf Creek	Judith Basin	4-163160-01	0	1	0	0	2.00	0	1	0	0	0	0.00	0	0	0	0	0	
S Fk Birch Creek	Teton	4-145400-01	0	0	0	0	5.00	0	0	0	1	1	0.00	0	0	0	0	0	
S Fk Flathead River	Flathead/Powell	1-086660-01	8	10	14	15	3.00	5	6	11	6	12	3.38	3	4	3	9	5	
S Fk Flatwillow Creek	Fergus	4-185610-01	2	0	0	0	1.00	2	0	0	0	0	0.00	0	0	0	0	0	
S Fk Judith River	Judith Basin	4-163520-01	0	1	1	0	2.00	0	1	0	0	0	3.00	0	0	1	0	0	
S Fk Laird Creek	Ravalli	2-035775-10	0	0	0	0	5.00	0	0	0	1	1	0.00	0	0	0	0	0	
S Fk Lolo Creek	Ravalli/Missoula	2-035800-01	2	0	2	0	2.00	1	0	2	0	0	1.00	1	0	0	0	0	
S Fk Madison River	Gallatin	3-135400-01	0	1	2	1	3.00	0	0	1	0	0	3.00	0	1	1	1	0	
S Fk Musselshell River	Meagher	4-185670-01	1	0	0	0	1.00	1	0	0	0	0	0.00	0	0	0	0	0	



Montana Fish, Wildlife and Parks
 Angler Satisfaction Ratings Sorted Alphabetically

For The Summer Season

May, 2001 Through September, 2002

Water Name	County	Water Code	Total					Resident					Nonresident								
			Avg. Rate	1's	2's	3's	4's	5's	Avg. Rate	1's	2's	3's	4's	5's	Avg. Rate	1's	2's	3's	4's	5's	
S Fk Smith River	Meagher	4-177056-01	3.00	0	0	1	0	0	0	0	0	0	0	0	0	0	0	0	1	0	0
S Fk Sun River	Lewis & Clark	4-205600-01	3.80	0	1	1	1	2	3	0	1	0	1	1	4	0	0	1	0	1	0
S Fk Two Medicine River	Glacier	4-145680-01	1.00	1	0	0	0	0	1	0	0	0	0	0	0	0	0	0	0	0	0
Sage Creek	Beaverhead	3-016420-01	3.00	0	0	1	0	0	0	0	0	0	0	0	3	0	0	1	0	0	0
Sage Creek	Beaverhead	3-024525-01	1.00	1	0	0	0	0	1	0	0	0	0	0	0	0	0	0	0	0	0
Sage Creek	Gallatin	3-095016-01	1.00	1	0	0	0	0	1	0	0	0	0	0	0	0	0	0	0	0	0
Sage Creek	Judith Basin/Fergus	4-163200-01	2.00	0	1	0	0	0	2	0	1	0	0	0	0	0	0	0	0	0	0
Sage Creek	Carbon	5-225110-01	3.00	0	0	1	0	0	3	0	0	1	0	0	0	0	0	0	0	0	0
Sailor Lakes	Madison	3-109200-03	3.50	0	0	1	1	0	4	0	0	1	0	0	3	0	0	1	0	0	0
Salmon Lake	Missoula	2-047230-03	1.79	16	4	6	2	0	1	0	6	2	0	1	0	0	0	3	0	0	0
Sampson Lake	Flathead	1-078485-04	4.00	0	0	0	1	0	4	0	0	1	0	0	0	0	0	0	0	0	0
Sand Basin Creek	Granite	2-065415-01	3.50	0	0	2	2	0	3	0	2	1	0	0	4	0	0	0	0	1	0
Sand Lake	Beaverhead	3-028950-03	5.00	0	0	0	0	1	5	0	0	0	1	0	0	0	0	0	0	0	0
Sandstone Coulee	Chouteau	4-163280-02	3.00	0	0	1	0	0	3	0	1	0	0	0	0	0	0	0	0	0	0
Sandstone Creek	Fallon	7-210880-02	1.75	2	1	1	0	0	2	0	1	0	0	0	1	0	0	1	1	0	0
Savage Lake	Lincoln	1-119480-03	2.88	2	0	3	3	0	3	0	3	2	0	0	2	0	0	1	0	0	1
Sawtooth Creek	Ravalli	2-035175-01	3.50	0	0	1	1	0	3	0	1	0	0	0	4	0	0	0	0	1	0
Sax Creek	Glacier	4-144880-10	4.00	0	0	0	1	0	0	0	0	0	0	0	0	0	0	0	0	1	0
Screw Creek	Lincoln	1-115760-10	3.00	0	0	1	0	0	3	0	1	0	0	0	0	0	0	0	0	0	0
Sedge Lake	Park	5-229118-03	5.00	0	0	0	0	1	5	0	0	0	0	1	0	0	0	0	0	0	0



Montana Fish, Wildlife and Parks
 Angler Satisfaction Ratings Sorted Alphabetically
 For The Summer Season
 May, 2001 Through September, 2002

Water Name	County	Water Code	Total					Resident					Nonresident							
			Avg. Rate	1's	2's	3's	4's 5's	Avg. Rate	1's	2's	3's	4's 5's	Avg. Rate	1's	2's	3's	4's 5's			
Seeley Lake	Missoula	2-047260-03	1.88	28	9	17	2	0	2.00	18	9	14	2	0	1.46	10	0	3	0	0
Selway Creek	Beaverhead	3-016660-01	5.00	0	0	0	0	1	5.00	0	0	0	0	1	0.00	0	0	0	0	0
Sentinel Creek	Gallatin/Madison	3-135020-01	1.00	1	0	0	0	0	0.00	0	0	0	0	0	1.00	1	0	0	0	0
September Morn Lake	Carbon	5-229128-03	5.00	0	0	0	0	1	5.00	0	0	0	0	1	0.00	0	0	0	0	0
Seventeenmile Creek	Lincoln	1-115800-01	2.00	1	0	1	0	0	1.00	1	0	0	0	0	3.00	0	0	1	0	0
Seymour Creek	Deer Lodge	3-025300-01	3.67	0	0	2	0	1	3.00	0	0	2	0	1	0.00	0	0	0	0	0
Seymour Lake	Deer Lodge	3-029050-03	2.75	2	0	0	1	1	2.00	2	0	0	1	1	0.00	0	0	0	0	0
Shadow Lake	Madison	3-138360-03	2.00	0	1	0	0	0	2.00	0	1	0	0	0	0.00	0	0	0	0	0
Sharrot Creek Lakes	Ravalli	2-038975-20	5.00	0	0	0	0	1	5.00	0	0	0	0	1	0.00	0	0	0	0	0
Shay Lake	Lake	1-078600-03	1.00	1	0	0	0	0	1.00	1	0	0	0	0	0.00	0	0	0	0	0
Sheep Creek	Beaverhead	3-016760-01	5.00	0	0	0	0	1	0.00	0	0	0	0	0	5.00	0	0	0	0	1
Sheep Creek	Meagher	4-176544-01	3.82	0	1	2	6	2	3.00	0	1	2	5	2	4.00	0	0	0	1	0
Sheep Creek	Cascade	4-176576-01	3.00	0	1	0	1	0	3.00	0	1	0	1	0	0.00	0	0	0	0	0
Sheep Lake	Madison	3-138400-03	4.00	0	0	0	1	0	0.00	0	0	0	0	0	4.00	0	0	0	1	0
Shelf Lake	Carbon	5-229156-03	5.00	0	0	0	0	1	5.00	0	0	0	0	1	0.00	0	0	0	0	0
Shel-oolle Reservoir	Toole	4-148935-07	5.00	0	0	0	0	1	5.00	0	0	0	0	1	0.00	0	0	0	0	0
Shields River Sec 01	Park	3-225334-01	2.00	3	1	3	0	0	2.00	2	0	2	0	0	2.00	1	1	1	0	0
Shields River Sec 02	Park	3-225348-01	2.33	3	2	2	2	0	2.00	2	2	2	2	0	1.00	1	0	0	0	0
Shields River Sec 03	Park	3-225362-01	2.00	2	2	0	1	0	1.00	1	0	0	0	0	2.25	1	2	0	1	0
Ship Lake	Carbon	5-229170-03	5.00	0	0	0	0	1	0.00	0	0	0	0	0	5.00	0	0	0	0	1



Montana Fish, Wildlife and Parks
 Angler Satisfaction Ratings Sorted Alphabetically
 For The Summer Season
 May, 2001 Through September, 2002

Water Name	County	Water Code	Total					Resident					Nonresident							
			Avg. Rate	poor 1's	2's	3's	4's 5's	Avg. Rate	poor 1's	2's	3's	4's 5's	Avg. Rate	poor 1's	2's	3's	4's 5's			
Shonkin Creek	Chouteau	4-176656-01	1.00	1	0	0	0	0	1.00	1	0	0	0	0	0.00	0	0	0	0	0
Shonkin Lake	Chouteau	4-179520-20	3.00	1	0	0	0	1	3.00	1	0	0	0	1	0.00	0	0	0	0	0
Short Creek	Beaverhead	3-016880-01	2.00	0	1	0	0	0	2.00	0	1	0	0	0	0.00	0	0	0	0	0
Siamese Lake	Mineral	2-059535-03	5.00	0	0	0	0	1	5.00	0	0	0	0	1	0.00	0	0	0	0	0
Sidney Reservoir	Carter	7-124050-03	2.00	0	1	0	0	0	2.00	0	1	0	0	0	0.00	0	0	0	0	0
Sieben Reservoir	Cascade	4-179526-03	3.00	0	0	1	0	0	3.00	0	0	1	0	0	0.00	0	0	0	0	0
Silver Creek	Mineral	2-056336-01	4.00	0	0	0	1	0	4.00	0	0	0	1	0	0.00	0	0	0	0	0
Silver Lake	Mineral	2-059552-03	2.67	1	1	0	0	1	1.00	1	1	0	0	0	5.00	0	0	0	0	1
Silver Lake	Deer Lodge	2-069196-05	3.20	0	1	3	0	1	3.00	0	1	3	0	1	0.00	0	0	0	0	0
Sinclair Creek	Lincoln	1-115720-01	1.00	1	0	0	0	0	1.00	1	0	0	0	0	0.00	0	0	0	0	0
Sioux Charley Lake	Stillwater	5-229198-03	1.00	1	0	0	0	0	0.00	0	0	0	0	0	1.00	1	0	0	0	0
Siparyann Creek	Phillips	6-163470-10	2.00	0	2	0	0	0	2.00	0	2	0	0	0	0.00	0	0	0	0	0
Sixmile Creek	Broadwater	3-176720-01	1.00	1	0	0	0	0	0.00	0	0	0	0	0	1.00	1	0	0	0	0
Sixmile Creek	Park	3-225502-01	4.00	0	0	0	1	0	0.00	0	0	0	0	0	4.00	0	0	0	1	0
Sixteenmile Creek	Gallatin/Meagher	3-176736-01	2.86	2	0	3	1	1	2.00	2	0	3	1	1	0.00	0	0	0	0	0
Skalkaho Creek	Ravalli	2-035475-01	4.43	0	0	1	2	4	4.00	0	0	1	0	3	4.33	0	0	0	2	1
Skalkaho Creek Trib #3	Ravalli	2-036569-01	3.00	0	0	1	0	0	3.00	0	0	1	0	0	0.00	0	0	0	0	0
Skinner Lake	Lincoln	1-119560-03	2.00	0	1	0	0	0	0.00	0	0	0	0	0	2.00	0	1	0	0	0
Skinner Meadow Creek	Beaverhead	3-025550-01	1.00	1	0	0	0	0	1.00	1	0	0	0	0	0.00	0	0	0	0	0
Sky Lake, Lower	Lincoln	1-119088-03	4.50	0	0	0	1	1	0.00	0	0	0	0	0	4.50	0	0	0	1	1



Montana Fish, Wildlife and Parks
 Angler Satisfaction Ratings Sorted Alphabetically
 For The Summer Season
 May, 2001 Through September, 2002

Water Name	County	Water Code	Total					Resident					Nonresident								
			Avg. Rate	poor 1's	2's	3's	4's 5's	Avg. Rate	poor 1's	2's	3's	4's 5's	Avg. Rate	poor 1's	2's	3's	4's 5's				
Sky Top Lake #1	Park	5-229604-03	1.00	1	0	0	0	0	0	0	0.00	0	0	0	0	0	1	0	0	0	0
Skyles Lake	Flathead	1-078650-03	1.00	1	0	0	0	0	0	1.00	1	0	0	0	0	0	0	0	0	0	0
Slee Lake	Lincoln	1-119580-20	3.00	0	0	1	0	0	0	3.00	0	0	1	0	0	0	0	0	0	0	0
Sleeping Child Creek	Ravalli	2-035550-01	3.00	0	1	1	1	0	0	3.00	0	1	1	1	0	0	0	0	0	0	0
Slough Creek	Park	5-225586-01	4.00	0	0	2	2	2	0	0.00	0	0	0	0	0	0	0	0	2	2	2
Slough Lake	Carbon	5-229254-03	4.00	0	0	1	0	1	4.00	0	0	1	0	1	0	0	0	0	0	0	0
Smith Creek	Gallatin	3-095320-01	4.00	0	0	0	1	0	4.00	0	0	0	1	0	0	0	0	0	0	0	0
Smith Lake	Flathead	1-078700-04	2.30	-8	6	3	6	0	2.00	6	6	2	4	0	2.60	2	0	1	2	0	0
Smith Pond	Lake	1-078720-03	4.00	0	0	0	1	0	4.00	0	0	0	1	0	0.00	0	0	0	0	0	0
Smith Reservoir	Phillips	6-159310-07	3.00	0	0	1	0	0	3.00	0	0	1	0	0	0.00	0	0	0	0	0	0
Smith River Reservoir	Meagher	4-179616-05	3.08	1	3	3	4	1	3.00	0	3	2	4	0	3.00	1	0	1	0	1	0
Smith River Sec 01	Cascade	4-176816-01	3.13	4	2	8	7	3	3.00	3	2	6	6	1	3.50	1	0	2	1	2	0
Smith River Sec 02	Cascade/Meagher	4-176832-01	3.48	4	8	18	18	14	3.00	2	6	12	13	11	3.28	2	2	6	5	3	0
Smith River Sec 03	Meagher	4-176833-01	3.15	5	6	8	9	6	2.00	4	4	7	7	2	3.60	1	2	1	2	4	0
Snake Butte Spring Res	Blaine	6-159320-07	1.00	1	0	0	0	0	1.00	1	0	0	0	0	0.00	0	0	0	0	0	0
Snowbank Lake	Lewis & Clark	2-047340-03	2.90	2	2	3	1	2	2.00	2	2	3	1	0	5.00	0	0	0	0	2	0
Snowbank Lake	Carbon	5-229311-03	5.00	0	0	0	0	1	5.00	0	0	0	0	1	0.00	0	0	0	0	0	0
Soap Creek	Big Horn	5-225656-01	5.00	0	0	0	0	1	5.00	0	0	0	0	1	0.00	0	0	0	0	0	0
Soda Butte Creek	Park	5-225684-01	3.27	2	2	1	3	3	1.00	2	1	1	0	0	4.14	0	1	0	3	3	0
Sondero Reservoir	Meagher	4-189140-07	3.00	0	0	1	0	0	3.00	0	0	1	0	0	0.00	0	0	0	0	0	0



Montana Fish, Wildlife and Parks
 Angler Satisfaction Ratings Sorted Alphabetically
 For The Summer Season
 May, 2001 Through September, 2002

Water Name	County	Water Code	Total					Resident					Nonresident							
			poor - - - excellent					poor - - - excellent					poor - - - excellent							
			Avg. Rate	1's	2's	3's	4's 5's	Avg. Rate	1's	2's	3's	4's 5's	Avg. Rate	1's	2's	3's	4's 5's			
Sophie Lake	Lincoln	1-119620-03	1.83	2	3	1	0	0	1.00	1	3	0	0	0	2.00	1	0	1	0	0
Soup Creek	Lake	1-074020-01	1.00	1	0	0	0	0	1.00	1	0	0	0	0	0.00	0	0	0	0	0
Sourdough Creek	Beaverhead	3-017040-01	3.00	0	0	1	0	0	3.00	0	0	1	0	0	0.00	0	0	0	0	0
South Boulder River	Madison	3-106760-01	3.00	0	0	1	0	0	3.00	0	0	1	0	0	0.00	0	0	0	0	0
South Callahan Creek	Lincoln	1-116210-01	5.00	0	0	0	0	1	5.00	0	0	0	0	1	0.00	0	0	0	0	0
South Cottonwood Creek	Gallatin	3-095472-01	2.86	1	1	3	2	0	2.00	1	1	3	2	0	0.00	0	0	0	0	0
South Fork Lake	Ravalli	2-039150-20	5.00	0	0	0	0	1	5.00	0	0	0	0	1	0.00	0	0	0	0	0
South Kootenai Lake	Ravalli	2-039225-03	5.00	0	0	0	0	1	0.00	0	0	0	0	0	5.00	0	0	0	0	1
South Meadow Creek Lake	Madison	3-138480-03	1.00	1	0	0	0	0	1.00	1	0	0	0	0	0.00	0	0	0	0	0
South Sandstone Reservoir	Fallon	7-218775-08	2.47	5	3	6	2	1	2.00	5	3	4	2	1	3.00	0	0	2	0	0
South Willow Creek	Madison	3-106880-01	3.50	0	1	1	1	1	3.00	0	1	1	1	0	5.00	0	0	0	0	1
Spanish Creek	Madison	3-095662-01	3.57	0	2	1	2	2	3.00	0	2	0	1	2	3.50	0	0	1	1	0
Spanish Lakes	Madison	3-099424-03	3.00	0	0	2	0	0	3.00	0	0	1	0	0	3.00	0	0	1	0	0
Spar Lake	Lincoln	1-119640-03	2.50	1	1	4	0	0	3.00	0	0	2	0	0	2.25	1	1	2	0	0
Speck Lake	Madison	3-138520-20	5.00	0	0	0	0	1	5.00	0	0	0	0	1	0.00	0	0	0	0	0
Split Rock Lake	Teton	4-208200-04	2.00	3	0	1	1	0	2.00	3	0	1	1	0	0.00	0	0	0	0	0
Spook Lake	Missoula	2-047350-20	1.00	1	0	0	0	0	1.00	1	0	0	0	0	0.00	0	0	0	0	0
Spook Lake	Missoula	1-078830-20	3.50	0	1	0	0	1	3.00	0	1	0	0	1	0.00	0	0	0	0	0
Spoon Lake	Flathead	1-089720-03	2.67	0	2	0	1	0	2.00	0	2	0	1	0	0.00	0	0	0	0	0
Spotted Bear River	Flathead	1-086740-01	3.35	3	2	4	2	6	3.00	3	1	3	2	3	4.00	0	1	1	0	3

Montana Fish, Wildlife and Parks
 Angler Satisfaction Ratings Sorted Alphabetically
 For The Summer Season
 May, 2001 Through September, 2002

Water Name	County	Water Code	Total					Resident					Nonresident							
			Avg. Rate	poor 1's	2's	3's	4's 5's excellent	Avg. Rate	poor 1's	2's	3's	4's 5's excellent	Avg. Rate	poor 1's	2's	3's	4's 5's excellent			
Spotted Eagle Reservoir	Custer	7-218815-08	2.50	2	1	4	1	0	2.00	2	1	4	1	0	0.00	0	0	0	0	0
Spread Creek	Lincoln	1-116340-01	3.00	0	1	1	1	0	2.00	0	1	1	0	0	4.00	0	0	0	1	0
Spring Creek	Lewis & Clark	2-045190-01	1.00	1	0	0	0	0	0.00	0	0	0	0	0	1.00	1	0	0	0	0
Spring Creek	Gallatin	3-095852-01	5.00	0	0	0	0	1	0.00	0	0	0	0	0	5.00	0	0	0	0	1
Spring Creek	Gallatin	3-095928-01	3.00	0	0	1	0	0	0.00	0	0	0	0	0	3.00	0	0	1	0	0
Spring Creek	Lincoln	1-116400-10	5.00	0	0	0	0	1	0.00	0	0	0	0	0	5.00	0	0	0	0	1
Spring Creek	Fergus	4-185630-01	4.50	0	0	0	2	2	4.00	0	0	0	2	1	5.00	0	0	0	0	1
Spring Creek	Wheatland	5-185880-01	4.00	0	0	0	1	0	4.00	0	0	0	1	0	0.00	0	0	0	0	0
Spring Creek	Petroleum/Fergus	4-185910-19	3.00	0	0	2	0	0	3.00	0	0	1	0	0	3.00	0	0	1	0	0
Spring Creek	Park	3-225940-01	2.00	0	1	0	0	0	0.00	0	0	0	0	0	2.00	0	1	0	0	0
Spring Creek	Carbon	5-226034-01	4.00	0	0	0	1	0	4.00	0	0	0	1	0	0.00	0	0	0	0	0
Spring Lake	Flathead	1-089760-03	3.00	0	0	1	0	0	3.00	0	0	1	0	0	0.00	0	0	0	0	0
Spring Meadow Lake	Lewis & Clark	4-179074-30	3.16	2	5	4	4	4	3.00	2	5	4	4	3	5.00	0	0	0	0	1
Squaw Creek	Madison	3-017380-01	5.00	0	0	0	0	1	0.00	0	0	0	0	0	5.00	0	0	0	0	1
Squaw Creek	Beaverhead	3-025900-01	3.00	0	0	1	0	0	3.00	0	0	1	0	0	0.00	0	0	0	0	0
Squaw Creek	Gallatin	3-095966-01	2.25	1	1	2	0	0	2.00	1	1	1	0	0	3.00	0	0	1	0	0
St Mary Lake	Lake	1-078480-03	3.00	0	0	1	0	0	0.00	0	0	0	0	0	3.00	0	0	1	0	0
St Mary Lake, Lower	Glacier	4-191200-03	1.00	1	0	0	0	0	1.00	1	0	0	0	0	0.00	0	0	0	0	0
St Marys Creek	Ravalli	2-035100-10	4.00	0	0	0	1	0	4.00	0	0	0	1	0	0.00	0	0	0	0	0
St Regis Lakes	Mineral	2-059504-03	3.50	0	0	1	1	0	4.00	0	0	0	1	0	3.00	0	0	1	0	0



Montana Fish, Wildlife and Parks
 Angler Satisfaction Ratings Sorted Alphabetically

For The Summer Season

May, 2001 Through September, 2002

Water Name	County	Water Code	Total					Resident					Nonresident							
			Avg. Rate	1's	2's	3's	4's	5's	Avg. Rate	1's	2's	3's	4's	5's	Avg. Rate	1's	2's	3's	4's	5's
St Regis River	Mineral	2-056064-01	2.09	3	5	2	1	0	2.00	1	2	2	0	0	2.00	2	3	0	1	0
Stanton Lake	Flathead	1-089780-03	4.00	0	0	1	0	1	4.00	0	0	1	0	1	0.00	0	0	0	0	0
Star Lake	Park	5-229338-03	5.00	0	0	0	0	1	5.00	0	0	0	0	1	0.00	0	0	0	0	0
Steel Creek	Beaverhead	3-025950-01	4.00	0	0	1	0	1	5.00	0	0	0	0	1	3.00	0	0	1	0	0
Stewart Lake	Granite	2-069253-03	2.00	0	1	0	0	0	0.00	0	0	0	0	0	2.00	0	1	0	0	0
Stillwater Lake, Lower	Flathead	1-077600-20	2.00	4	0	2	1	0	1.00	4	0	2	0	0	4.00	0	0	0	1	0
Stillwater River	Flathead/Lincoln	1-074420-01	2.00	10	4	5	1	1	1.00	9	2	4	0	1	2.40	1	2	1	1	0
Stillwater River Sec 01	Stillwater	5-226104-01	2.89	31	43	66	37	23	2.00	21	37	49	27	17	2.92	10	6	17	10	6
Stillwater River Sec 02	Stillwater	5-226118-01	2.63	7	16	8	5	5	2.00	6	16	7	4	4	3.25	1	0	1	1	1
Stony Lake	Granite	2-069272-03	5.00	0	0	0	0	1	0.00	0	0	0	0	0	5.00	0	0	0	0	1
Storm Lake	Deer Lodge	2-069291-03	3.23	2	2	3	3	3	3.00	2	2	3	3	3	0.00	0	0	0	0	0
Straight Creek	Lewis & Clark	4-205950-01	2.00	0	2	0	0	0	2.00	0	2	0	0	0	0.00	0	0	0	0	0
Strawberry Creek	Flathead	1-087020-01	5.00	0	0	0	0	1	5.00	0	0	0	0	1	0.00	0	0	0	0	0
Strawberry Lake	Flathead	1-078920-03	3.00	0	0	1	0	0	0.00	0	0	0	0	0	3.00	0	0	1	0	0
Studhorse Creek	Meagher	4-177392-01	3.00	0	0	1	0	0	3.00	0	0	1	0	0	0.00	0	0	0	0	0
Sullivan Creek	Flathead	1-087080-01	2.00	0	1	0	0	0	2.00	0	1	0	0	0	0.00	0	0	0	0	0
Summerville Lake	Carbon	5-229360-20	1.00	1	0	0	0	0	0.00	0	0	0	0	0	1.00	1	0	0	0	0
Sun River Drainage	Cascade	4-201240-10	5.00	0	0	0	0	1	5.00	0	0	0	0	1	0.00	0	0	0	0	0
Sun River Drainage	Lewis & Clark	4-203330-10	1.00	1	0	0	0	0	0.00	0	0	0	0	0	1.00	1	0	0	0	0
Sun River Drainage	Teton	4-206130-10	3.00	0	0	1	0	0	3.00	0	0	1	0	0	0.00	0	0	0	0	0



Montana Fish, Wildlife and Parks
 Angler Satisfaction Ratings Sorted Alphabetically
 For The Summer Season
 May, 2001 Through September, 2002

Water Name	County	Water Code	Total					Resident					Nonresident							
			Avg. Rate	1's	2's	3's	4's	5's	Avg. Rate	1's	2's	3's	4's	5's	Avg. Rate	1's	2's	3's	4's	5's
Sun River Drainage	Cascade	4-207010-30	3.00	1	0	0	0	1	3.00	1	0	0	0	1	0.00	0	0	0	0	0
Sun River Sec 01	Cascade	4-206050-01	2.50	3	0	1	1	1	2.00	2	0	1	0	1	2.50	1	0	0	1	0
Sun River Sec 02	Cascade/Teton/Lewis&Cl	4-206100-01	3.00	12	4	20	18	5	2.00	11	2	13	11	5	3.18	1	2	7	7	0
Sunburst Lake	Flathead	1-089800-03	5.00	0	0	0	0	1	0.00	0	0	0	0	0	5.00	0	0	0	0	1
Sunday Creek	Flathead/Lincoln	1-074540-01	4.33	0	0	0	2	1	4.00	0	0	0	2	1	0.00	0	0	0	0	0
Sureshot Lakes	Madison	3-138560-03	3.75	0	1	1	0	2	3.00	0	1	1	0	1	5.00	0	0	0	0	1
Surgeon Pond	Powder River	7-218958-08	2.00	0	1	0	0	0	2.00	0	1	0	0	0	0.00	0	0	0	0	0
Surprise Creek Reservoir	Judith Basin	4-168450-07	1.00	1	0	0	0	0	1.00	1	0	0	0	0	0.00	0	0	0	0	0
Sutton Creek	Lincoln	1-116700-01	4.00	0	0	0	1	0	4.00	0	0	0	1	0	0.00	0	0	0	0	0
Swamp Creek	Missoula	2-045385-01	2.00	0	1	0	0	0	2.00	0	1	0	0	0	0.00	0	0	0	0	0
Swamp Creek	Sanders	1-057088-01	3.00	0	0	1	0	0	3.00	0	0	1	0	0	0.00	0	0	0	0	0
Swamp Lake	Park	5-229385-03	3.00	0	0	1	0	0	0.00	0	0	0	0	0	3.00	0	0	1	0	0
Swan Creek	Gallatin	3-096118-01	3.20	1	0	2	1	1	3.00	1	0	2	1	1	0.00	0	0	0	0	0
Swan Lake	Beaverhead	3-019620-03	1.67	5	2	2	0	0	1.00	4	2	2	0	0	1.00	1	0	0	0	0
Swan Lake	Lake	1-079000-05	2.41	19	18	22	10	2	2.00	16	16	21	8	1	2.56	3	2	1	2	1
Swan River Drainage	Lake	1-072371-10	3.00	0	0	1	0	0	0.00	0	0	0	0	0	3.00	0	0	1	0	0
Swan River Drainage	Missoula	1-072906-10	5.00	0	0	0	0	1	5.00	0	0	0	0	1	0.00	0	0	0	0	0
Swan River Sec 01	Flathead/Lake	1-074560-01	2.50	11	13	11	10	1	2.00	6	9	7	6	1	2.41	5	4	4	4	0
Swan River Sec 02	Lake/Missoula	1-074580-01	2.36	3	3	3	2	0	2.00	3	3	2	2	0	3.00	0	0	1	0	0
Swartz Creek	Missoula	2-065605-01	2.00	0	1	0	0	0	2.00	0	1	0	0	0	0.00	0	0	0	0	0



Montana Fish, Wildlife and Parks
 Angler Satisfaction Ratings Sorted Alphabetically

For The Summer Season

May, 2001 Through September, 2002

Water Name	County	Water Code	Total			Resident			Nonresident								
			Avg. Rate	poor 1's	2's 3's 4's 5's	Avg. Rate	poor 1's	2's 3's 4's 5's	Avg. Rate	poor 1's	2's 3's 4's 5's						
Swartz Pond	Lake	1-079010-07	1.00	1	0	0	0	1	0	0	0	0	0	0	0	0	0
Sweathouse Creek	Ravalli	2-0362225-01	4.00	0	0	0	1	0	0	0	1	0	0	0	0	0	0
Sweet Grass Creek	Sweet Grass	5-226230-01	1.50	1	1	0	0	1	0	0	0	0	2.00	0	1	0	0
Sweetwater Creek	Madison	3-017560-01	1.00	1	0	0	0	0	0	0	0	0	1.00	1	0	0	0
Swift Dam	Pondera	4-149160-05	4.00	0	0	0	2	0	0	0	2	0	0.00	0	0	0	0
Swisher Lake	Lincoln	1-119710-03	5.00	0	0	0	0	1	0	0	0	1	0.00	0	0	0	0
Sylvan Lake	Sanders	1-059632-20	4.00	0	0	0	1	0	0	0	1	0	0.00	0	0	0	0
Sylvan Lake	Lincoln	1-119720-03	1.00	1	0	0	0	0	0	0	0	0	0.00	1	0	0	0
Sylvia Lake	Flathead	1-079040-03	2.60	2	1	0	1	1	2	1	0	1	0.00	0	0	0	0
Taint Reservoir	Phillips	6-168475-07	5.00	0	0	0	0	1	5.00	0	0	0	0.00	0	0	0	0
Tally Lake	Flathead	1-079060-03	1.89	4	2	3	0	0	1.00	3	2	2	2.00	1	0	1	0
Tamarack Lake	Ravalli	2-039337-03	4.00	0	0	0	1	0	4.00	0	0	1	0.00	0	0	0	0
Tamarack Lake	Granite	2-069329-03	3.00	0	0	1	0	0	3.00	0	0	1	0.00	0	0	0	0
Taylor Creek	Ravalli	2-036300-10	3.00	0	0	1	0	0	0.00	0	0	0	3.00	0	0	1	0
Taylor Fork Gallatin River	Gallatin/Madison	3-096232-01	3.80	1	0	2	4	3	4.00	0	0	0	3.63	1	0	2	3
Taylor Lake	Madison	3-019660-03	4.00	0	0	0	1	0	4.00	0	0	0	0.00	0	0	0	0
Telegraph Creek	Powell	2-066498-01	3.00	0	0	1	0	0	3.00	0	0	1	0.00	0	0	0	0
Tenderfoot Creek	Meagher	4-177536-01	4.45	0	0	2	2	7	4.00	0	0	2	4.50	0	0	0	1
Tendoy Lake	Beaverhead	3-029275-03	3.00	0	0	2	0	0	3.00	0	0	2	0.00	0	0	0	0
Tenmile Creek	Lewis & Clark	4-177552-01	2.50	0	1	1	0	0	2.00	0	1	1	0.00	0	0	0	0



Montana Fish, Wildlife and Parks
 Angler Satisfaction Ratings Sorted Alphabetically
 For The Summer Season
 May, 2001 Through September, 2002

Water Name	County	Water Code	Total					Resident					Nonresident							
			Avg. Rate	1's	2's	3's	4's	5's	Avg. Rate	1's	2's	3's	4's	5's	Avg. Rate	1's	2's	3's	4's	5's
Tenmile Lake	Ravalli	2-039350-03	3.00	0	0	1	0	0	0	0	0	0	0	0	0	0	0	0	0	0
Tent Lake	Beaverhead	3-019680-03	1.00	1	0	0	0	0	0	0	0	0	0	0	0	0	0	0	0	0
Terrace Lake	Sanders	1-059648-03	5.00	0	0	0	0	2	0	0	0	0	0	0	0	0	0	0	0	0
Teton River Sec 01	Chouteau/Teton	4-146000-02	3.00	1	0	0	0	1	3.00	1	0	0	0	1	0.00	0	0	0	0	0
Teton River Sec 02	Teton	4-146040-01	2.63	2	2	2	1	1	3.00	1	1	2	1	1	1.50	1	1	0	0	0
Tetrault Lake	Lincoln	1-118060-03	3.40	1	1	4	1	3	3.00	1	1	2	1	3	3.00	0	0	2	0	0
Thain Creek	Chouteau	4-177568-01	2.00	0	1	0	0	0	2.00	0	1	0	0	0	0.00	0	0	0	0	0
Thayer Creek	Beaverhead	3-026287-01	4.00	0	0	0	1	0	4.00	0	0	0	1	0	0.00	0	0	0	0	0
Thiel Lake	Carbon	5-229400-03	3.00	0	0	1	0	0	3.00	0	0	1	0	0	0.00	0	0	0	0	0
Thompson Creek	Gallatin	3-096346-01	2.33	2	0	0	0	1	2.00	2	0	0	0	1	0.00	0	0	0	0	0
Thompson Falls Reservoir	Sanders	1-059664-05	1.00	2	0	0	0	0	1.00	2	0	0	0	0	0.00	0	0	0	0	0
Thompson Lake	Madison	3-099500-03	3.00	0	0	1	0	0	0.00	0	0	0	0	0	3.00	0	0	1	0	0
Thompson Lake	Park	3-229422-03	2.33	2	0	0	0	1	2.00	2	0	0	0	1	0.00	0	0	0	0	0
Thompson River Sec 01	Sanders	1-057248-01	2.61	9	15	22	9	1	2.00	7	13	16	7	1	2.67	2	2	6	2	0
Thompson River Sec 02	Sanders	1-057264-01	2.58	1	6	3	1	1	2.00	1	2	2	1	0	2.67	0	4	1	0	1
Three Forks Pond	Gallatin	3-138639-07	3.33	0	1	1	0	1	3.00	0	1	1	0	1	0.00	0	0	0	0	0
Three Forks Pond	Gallatin	3-138640-07	2.33	0	2	1	0	0	2.00	0	2	1	0	0	0.00	0	0	0	0	0
Three Forks Pond	Gallatin	3-138641-07	2.33	0	2	1	0	0	2:00	0	2	1	0	0	0.00	0	0	0	0	0
Threemile Creek	Ravalli	2-036375-01	3.00	0	1	2	1	0	3.00	0	1	2	1	0	0.00	0	0	0	0	0
Thunder Lake	Sweet Grass	5-229464-03	1.00	1	0	0	0	0	1.00	1	0	0	0	0	0.00	0	0	0	0	0

Montana Fish, Wildlife and Parks
 Angler Satisfaction Ratings Sorted Alphabetically
 For The Summer Season
 May, 2001 Through September, 2002

Water Name	County	Water Code	Total					Resident					Nonresident							
			Avg. Rate	1's	2's	3's	4's	5's	Avg. Rate	1's	2's	3's	4's	5's	Avg. Rate	1's	2's	3's	4's	5's
Timber Lake	Lincoln	1-119800-03	3.40	0	0	4	0	1	3.00	0	0	4	0	1	0.00	0	0	0	0	0
Timberline Lake	Carbon	5-229478-03	3.80	0	0	2	2	1	4.00	0	0	1	2	1	3.00	0	0	1	0	0
Tincup Creek	Ravalli	2-036425-01	2.80	1	1	2	0	1	2.00	1	1	2	0	1	0.00	0	0	0	0	0
Tobacco River	Lincoln	1-116920-01	2.50	2	2	3	0	1	2.00	2	2	3	0	1	0.00	0	0	0	0	0
Tom Miner Creek	Park	3-226328-01	4.00	0	0	1	0	1	0.00	0	0	0	0	0	4.00	0	0	1	0	1
Tom Poole Lake	Lincoln	1-119380-03	3.00	0	0	1	0	0	3.00	0	0	1	0	0	0.00	0	0	0	0	0
Tongue River Reservoir	Big Horn	7-219000-06	3.26	21	33	61	39	44	3.00	5	9	35	24	39	2.64	16	24	26	15	5
Tongue River Sec 01	Custer/Rosebud	7-211150-02	2.80	4	4	2	1	4	3.00	3	3	1	1	4	2.00	1	1	1	0	0
Tongue River Sec 02	Rosebud/Big Horn	7-211200-01	3.55	0	1	4	5	1	3.00	0	1	2	3	1	3.50	0	0	2	2	0
Tongue River Sec 03	Big Horn	7-211250-01	3.09	6	3	12	10	4	2.00	3	0	6	3	1	3.18	3	3	6	7	3
Topless Lake	Lincoln	1-119830-03	3.00	0	0	1	0	0	3.00	0	0	1	0	0	0.00	0	0	0	0	0
Track Lake	Lincoln	1-079110-03	1.00	1	0	0	0	0	1.00	1	0	0	0	0	0.00	0	0	0	0	0
Trail Creek	Beaverhead	3-017780-01	5.00	0	0	0	0	1	5.00	0	0	0	0	1	0.00	0	0	0	0	0
Trail Creek	Beaverhead	3-026450-01	3.75	0	1	1	0	2	3.00	0	1	1	0	2	0.00	0	0	0	0	0
Trail Creek	Powell/Missoula	2-045520-01	4.00	0	0	0	1	0	4.00	0	0	0	1	0	0.00	0	0	0	0	0
Trail Creek	Madison	3-136120-10	5.00	0	0	0	0	1	5.00	0	0	0	0	1	0.00	0	0	0	0	0
Trail Creek	Park	3-226345-10	5.00	0	0	0	0	3	5.00	0	0	0	0	3	0.00	0	0	0	0	0
Trail Lake	Mineral	2-059680-03	5.00	0	0	0	0	1	5.00	0	0	0	0	1	0.00	0	0	0	0	0
Trail Lake	Carbon	5-229480-03	3.00	0	0	1	0	0	0.00	0	0	0	0	0	3.00	0	0	1	0	0
Tranquil Basin Lakes	Flathead	1-089880-03	4.33	0	0	1	0	2	4.00	0	0	1	0	2	0.00	0	0	0	0	0



Montana Fish, Wildlife and Parks
 Angler Satisfaction Ratings Sorted Alphabetically
 For The Summer Season
 May, 2001 Through September, 2002

Water Name	County	Water Code	Total			Resident					Nonresident						
			Avg. Rate	poor 1's	2's 3's 4's 5's	poor 1's	2's 3's 4's 5's	poor 1's	2's 3's 4's 5's	Avg. Rate	poor 1's	2's 3's 4's 5's	poor 1's	2's 3's 4's 5's	Avg. Rate		
Trapper Lake	Beaverhead	3-029375-03	1.00	1	0 0 0 0	1	0 0 0 0	1.00	1	0 0 0 0	1	0 0 0 0	0.00	0	0 0 0 0	0	0 0 0 0
Trask Lake #3	Powell	2-069453-03	4.00	0	0 0 1 0	0	0 0 1 0	4.00	0	0 0 1 0	0	0 0 1 0	0.00	0	0 0 0 0	0	0 0 0 0
Triangle Pond	Sanders	1-059685-07	2.50	1	1 1 1 0	0	1 1 1 0	3.00	0	1 1 1 0	0	1 1 1 0	1.00	1	0 0 0 0	0	0 0 0 0
Trio Lake	Mineral	2-059696-03	5.00	0	0 0 0 1	0	0 0 0 1	5.00	0	0 0 0 1	0	0 0 0 1	0.00	0	0 0 0 0	0	0 0 0 0
Troops Lake	Lincoln	1-119835-04	1.67	2	0 1 0 0	0	0 1 0 0	3.00	0	0 1 0 0	0	0 1 0 0	1.00	2	0 0 0 0	0	0 0 0 0
Trout Creek	Ravalli	2-036518-01	1.00	1	0 0 0 0	0	0 0 0 0	1.00	1	0 0 0 0	0	0 0 0 0	0.00	0	0 0 0 0	0	0 0 0 0
Trout Creek	Mineral	2-057408-01	2.50	1	1 1 1 0	0	1 1 1 0	2.00	1	1 1 1 0	0	1 1 1 0	4.00	0	0 0 1 0	0	0 0 0 0
Trout Creek	Granite	2-066688-01	1.00	1	0 0 0 0	0	0 0 0 0	1.00	1	0 0 0 0	0	0 0 0 0	0.00	0	0 0 0 0	0	0 0 0 0
Trout Creek	Flathead	1-087390-01	2.00	0	1 0 0 0	0	0 0 0 0	2.00	0	1 0 0 0	0	1 0 0 0	0.00	0	0 0 0 0	0	0 0 0 0
Trout Creek	Lewis & Clark	4-177888-01	4.00	0	0 0 1 0	0	0 0 1 0	0.00	0	0 0 1 0	0	0 0 1 0	4.00	0	0 0 1 0	0	0 0 0 0
Trout Lake	Flathead	1-089930-03	1.00	1	0 0 0 0	0	0 0 0 0	1.00	1	0 0 0 0	0	0 0 0 0	0.00	0	0 0 0 0	0	0 0 0 0
Trout Lake	Sweet Grass	5-229506-03	1.00	1	0 0 0 0	0	0 0 0 0	0.00	0	0 0 0 0	0	0 0 0 0	1.00	1	0 0 0 0	0	0 0 0 0
Tunnel Lake	Teton	4-208400-03	3.22	1	2 1 4 1	1	2 1 4 1	3.00	1	2 1 4 1	1	2 1 4 1	0.00	0	0 0 0 0	0	0 0 0 0
Turquoise Lake	Missoula	1-079140-03	1.00	1	0 0 0 0	0	0 0 0 0	1.00	1	0 0 0 0	0	0 0 0 0	0.00	0	0 0 0 0	0	0 0 0 0
Twelvemile Creek	Mineral	2-057488-01	3.50	0	0 1 1 0	0	0 0 1 0	0.00	0	0 0 1 0	0	0 0 1 0	3.50	0	0 1 1 0	0	0 0 0 0
Twin Creek	Flathead	1-087500-01	4.00	0	0 1 0 1	0	0 0 1 0	5.00	0	0 0 1 0	0	0 0 1 0	3.00	0	0 1 0 0	0	0 0 0 0
Twin Lake	Madison	3-019739-03	2.67	1	0 1 1 0	0	0 0 1 0	2.00	1	0 0 1 0	0	0 0 1 0	3.00	0	0 1 0 0	0	0 0 0 0
Twin Lake	Madison	3-019740-03	4.00	0	0 0 1 0	0	0 0 1 0	4.00	0	0 0 1 0	0	0 0 1 0	0.00	0	0 0 0 0	0	0 0 0 0
Twin Lakes	Beaverhead	3-029425-03	1.50	1	1 0 0 0	0	1 0 0 0	1.00	1	1 0 0 0	0	1 0 0 0	0.00	0	0 0 0 0	0	0 0 0 0
Twin Lakes	Ravalli	2-039475-03	2.00	0	2 0 0 0	0	0 0 0 0	0.00	0	0 0 0 0	0	0 0 0 0	2.00	0	2 0 0 0	0	0 0 0 0



Montana Fish, Wildlife and Parks
 Angler Satisfaction Ratings Sorted Alphabetically
 For The Summer Season
 May, 2001 Through September, 2002

Water Name	County	Water Code	Total					Resident					Nonresident							
			Avg. Rate	poor	2's	3's	4's	5's	Avg. Rate	poor	2's	3's	4's	5's	Avg. Rate	poor	2's	3's	4's	5's
				1's						1's						1's				
Twin Lakes	Madison	3-138720-03	4.00	0	0	0	1	0	4.00	0	0	0	1	0	0.00	0	0	0	0	0
Twin Lakes	Stillwater	5-229520-03	3.00	0	0	1	0	0	3.00	0	0	1	0	0.00	0	0	0	0	0	0
Twin Outlets Lake	Carbon	5-229528-03	1.00	1	0	0	0	0	0.00	0	0	0	0	1.00	1	0	0	0	0	0
Two Medicine River	Glacier/Pondera	4-146320-01	1.67	1	2	0	0	0	1.00	1	1	0	0	2.00	0	1	0	0	0	0
Tyler Creek	Granite	2-066745-01	4.00	0	0	0	1	0	4.00	0	0	0	1	0.00	0	0	0	0	0	0
Ulerys Lake	Madison	3-138760-03	1.00	1	0	0	0	0	1.00	1	0	0	0	0.00	0	0	0	0	0	0
Undesignated Waters	Statewide	0-000035-00	2.75	1	3	2	1	1	0.00	0	0	0	0	2.75	1	3	2	1	1	1
Undesignated Waters	Yellowstone Park	0-000100-00	2.76	9	7	10	8	4	3.00	1	3	2	1	2.69	8	4	8	7	2	2
Undesignated Waters	Glacier Park	0-000113-00	3.47	2	2	3	6	4	3.00	1	1	3	1	3.67	1	1	0	5	2	2
Undesignated Waters	Bob Marshall Wildernes	0-000575-00	4.00	0	0	0	1	0	0.00	0	0	0	0	4.00	0	0	0	1	0	0
Upper Baldy Lake	Meagher	4-179735-03	2.00	0	1	0	0	0	2.00	0	1	0	0	0.00	0	0	0	0	0	0
Upper Geiger Lake	Lincoln	1-119900-20	1.00	1	0	0	0	0	1.00	1	0	0	0	0.00	0	0	0	0	0	0
Upper Glaston Lake	Sweet Grass	5-229646-05	3.00	0	0	1	0	0	3.00	0	0	1	0	0.00	0	0	0	0	0	0
Upper Hawkins Lake	Lincoln	1-118471-03	4.00	0	0	0	1	0	4.00	0	0	0	1	0.00	0	0	0	0	0	0
Upper Holland Lake	Missoula	1-079360-03	2.00	1	0	1	0	0	2.00	1	0	1	0	0.00	0	0	0	0	0	0
Upper Rumble Lake	Missoula	1-079430-20	3.00	0	0	1	0	0	3.00	0	0	1	0	0.00	0	0	0	0	0	0
Upper S Fk Crow Creek Lake	Jefferson	3-179743-03	4.00	0	0	0	1	0	4.00	0	0	0	1	0.00	0	0	0	0	0	0
Upper Stillwater Lake	Flathead	1-079440-05	3.00	0	0	3	0	0	3.00	0	0	1	0	3.00	0	0	2	0	0	0
Upper Thompson Lake	Lincoln	1-059760-03	2.39	9	5	3	3	3	2.00	9	4	1	2	3.00	0	1	2	1	0	0
Upper Whitefish Lake	Flathead	1-079460-03	1.50	3	0	1	0	0	1.00	3	0	1	0	0.00	0	0	0	0	0	0



Montana Fish, Wildlife and Parks
 Angler Satisfaction Ratings Sorted Alphabetically
 For The Summer Season
 May, 2001 Through September, 2002

Water Name	County	Water Code	Total			Resident			Nonresident										
			Avg. Rate	poor 1's	2's 3's 4's 5's	excellent	Avg. Rate	poor 1's	2's 3's 4's 5's	excellent	Avg. Rate	poor 1's	2's 3's 4's 5's	excellent					
Upper Willow Creek	Granite	2-066783-01	3.00	0	0	1	0	0	0	0	0	1	0	0	0	0	0	0	
Upsata Lake	Powell	2-047560-03	2.88	4	2	6	2	3	2.00	4	1	6	2	3	2.00	0	1	0	0
Van Lake	Lake	1-079480-03	2.88	2	1	2	2	1	2.00	2	1	2	2	1	0.00	0	0	0	0
Vanderburg Creek	Sanders	1-074860-10	1.00	1	0	0	0	0	1.00	1	0	0	0	0	0.00	0	0	0	0
Vermilion River	Sanders	1-057712-01	1.40	4	0	1	0	0	2.00	1	0	1	0	0	1.00	3	0	0	0
Vernon Lake	Park	5-229688-03	3.00	0	0	1	0	0	0.00	0	0	0	0	0	3.00	0	0	1	0
Vinal Lake	Lincoln	1-119940-03	1.50	1	1	0	0	0	1.00	1	1	0	0	0	0.00	0	0	0	0
Virginia Creek	Lewis & Clark	4-178032-01	5.00	0	0	0	0	1	5.00	0	0	0	0	1	0.00	0	0	0	0
W Fk Bitterroot River	Ravalli	2-036800-01	2.97	6	6	14	9	4	3.00	4	3	12	6	3	2.82	2	3	2	3
W Fk Clearwater River	Missoula	2-045730-01	4.00	0	0	0	1	0	4.00	0	0	0	1	0	0.00	0	0	0	0
W Fk Duck Creek	Sweet Grass	5-226608-01	5.00	0	0	0	0	1	5.00	0	0	0	0	1	0.00	0	0	0	0
W Fk Madison River	Beaverhead/Madison	3-136640-01	3.00	1	0	1	0	1	2.00	1	0	1	0	0	5.00	0	0	0	1
W Fk Rock Creek	Granite	2-067030-01	3.00	0	0	3	0	0	3.00	0	0	1	0	0	3.00	0	0	2	0
W Fk Rock Creek	Carbon	5-226650-01	4.00	0	0	0	1	0	4.00	0	0	0	1	0	0.00	0	0	0	0
W Fk S Fk Sun River	Lewis & Clark	4-206400-01	1.00	1	0	0	0	0	1.00	1	0	0	0	0	0.00	0	0	0	0
W Fk Stillwater R Sec 01	Stillwater/Sweet Grass	5-226664-01	4.25	0	0	1	1	2	5.00	0	0	0	0	2	3.50	0	0	1	1
W Fk Stillwater R Sec 02	Sweet Grass	5-226678-01	3.00	0	0	1	0	0	3.00	0	0	1	0	0	0.00	0	0	0	0
W Fk Swamp Creek	Sanders	1-058064-01	4.00	0	0	0	2	0	4.00	0	0	0	2	0	0.00	0	0	0	0
W Fk Warm Springs Creek	Beaverhead	3-026890-01	3.00	0	0	1	0	0	3.00	0	0	1	0	0	0.00	0	0	0	0
W Fk Yaak River	Lincoln	1-117480-01	5.00	0	0	0	0	1	5.00	0	0	0	0	1	0.00	0	0	0	0



Montana Fish, Wildlife and Parks
 Angler Satisfaction Ratings Sorted Alphabetically
 For The Summer Season
 May, 2001 Through September, 2002

Water Name	County	Water Code	Total			Resident			Nonresident							
			Avg. Rate	poor 1's	excellent 5's	poor 1's	excellent 5's	Avg. Rate	poor 1's	excellent 5's	Avg. Rate	poor 1's	excellent 5's			
Wade Lake	Madison	3-138920-03	2.39	6	3	6	2	1	2	1	2.18	4	2	4	1	0
Wadsworth Reservoir	Cascade	4-208470-07	2.36	5	0	4	1	1	5	0	3.00	0	0	1	0	0
Wampoo Creek	Lincoln	1-117260-10	5.00	0	0	0	0	1	0	0	0.00	0	0	0	0	1
Wanless Lake	Sanders	1-059776-03	1.67	2	0	1	0	0	2	0	1.00	0	0	0	0	0
Wapiti Lake	Carbon	5-229716-03	3.00	0	0	1	0	0	0	0	3.00	0	0	0	0	0
Warm Springs Creek	Deer Lodge	2-066859-01	3.00	5	7	6	5	6	5	6	2.00	0	1	0	2	2
Warm Springs Creek	Fergus	4-163920-01	2.71	1	3	1	1	1	1	3	2.00	0	0	0	0	0
Watson Gulch	Beaverhead	3-018060-01	1.67	2	0	1	0	0	0	0	0.00	2	0	1	0	0
Weasel Lake	Lincoln	1-119970-03	1.33	2	1	0	0	0	2	1	1.00	0	0	0	0	0
Wedell Reservoir	Garfield	7-168740-08	2.00	0	1	0	0	0	0	0	0.00	0	0	0	0	0
Weeksville Creek	Sanders	1-057808-01	2.00	0	1	0	0	0	0	1	2.00	0	0	0	0	0
Well Gulch	Madison	3-136480-10	3.00	0	0	1	0	0	0	0	3.00	0	0	1	0	0
West Boulder Lake	Park	5-229730-03	1.00	1	0	0	0	0	1	0	1.00	0	0	0	0	0
West Boulder River	Sweet Grass/Park	5-226552-01	3.16	2	4	4	7	2	1	3	3.00	1	1	0	0	1
West Fisher Creek	Lincoln	1-117400-01	1.00	1	0	0	0	0	1	0	1.00	0	0	0	0	0
West Magpie Creek	Sanders	1-074920-10	1.00	1	0	0	0	0	1	0	1.00	0	0	0	0	0
West Rosebud Creek	Stillwater	5-226804-01	2.72	3	6	4	3	2	3	6	2.00	0	0	0	1	1
West Rosebud Lake	Stillwater	5-229744-03	2.55	6	3	7	2	2	6	3	2.00	0	0	0	0	1
Whetstone Lake	Granite	2-069728-20	2.00	1	0	1	0	0	1	0	2.00	0	0	0	0	0
White Pine Creek	Sanders	1-058176-01	3.00	0	0	1	0	0	0	0	3.00	0	0	1	0	0



Montana Fish, Wildlife and Parks
 Angler Satisfaction Ratings Sorted Alphabetically
 For The Summer Season
 May, 2001 Through September, 2002

Water Name	County	Water Code	Total					Resident					Nonresident							
			Avg. Rate	poor 1's	2's	3's	4's 5's	Avg. Rate	poor 1's	2's	3's	4's 5's	Avg. Rate	poor 1's	2's	3's	4's 5's			
White River	Powell/Flathead	1-087820-01	4.22	0	0	3	1	5	5.00	0	0	0	0	5	3.25	0	0	3	1	0
Whitefish Lake	Flathead	1-079540-03	2.27	10	6	11	2	1	2.00	9	3	9	0	1	2.63	1	3	2	2	0
Whitefish River	Flathead	1-074980-01	2.67	4	1	1	0	3	1.00	4	0	1	0	0	4.25	0	1	0	0	3
Whitetail Creek	Jefferson	3-107920-01	3.00	0	0	1	0	0	3.00	0	0	1	0	0	0.00	0	0	0	0	0
Whitetail Creek	Lincoln	1-117500-10	4.00	0	0	0	1	0	4.00	0	0	0	1	0	0.00	0	0	0	0	0
Whitetail Creek	Meagher	4-178400-01	1.50	1	1	0	0	0	1.00	1	1	0	0	0	0.00	0	0	0	0	0
Whitetail Reservoir	Jefferson	3-109400-05	2.00	0	1	0	0	0	2.00	0	1	0	0	0	0.00	0	0	0	0	0
Whitetail Reservoir	Daniels	6-168860-08	2.00	1	0	1	0	0	2.00	1	0	1	0	0	0.00	0	0	0	0	0
Whitney Creek	Prairie	7-211320-02	3.00	0	0	1	0	0	3.00	0	0	1	0	0	0.00	0	0	0	0	0
Widewater Lake	Carbon	5-229758-03	4.00	0	0	0	1	0	4.00	0	0	0	1	0	0.00	0	0	0	0	0
Wigwam Reservoir	Madison	3-139040-20	5.00	0	0	0	0	1	5.00	0	0	0	0	1	0.00	0	0	0	0	0
Wild Bill Lake	Carbon	5-229763-03	3.56	1	3	0	0	5	3.00	1	2	0	0	3	4.00	0	1	0	0	2
Wildcat Lake	Flathead	1-089970-03	3.00	1	0	0	2	0	2.00	1	0	0	1	0	4.00	0	0	0	1	0
Williams Reservoir	Hill	6-159780-07	1.00	1	0	0	0	0	1.00	1	0	0	0	0	0.00	0	0	0	0	0
Willow Creek	Gallatin/Madison	3-108000-01	3.71	0	1	2	2	2	3.00	0	1	2	1	2	4.00	0	0	0	1	0
Willow Creek	Lewis & Clark	4-206550-01	2.00	0	1	0	0	0	2.00	0	1	0	0	0	0.00	0	0	0	0	0
Willow Creek Res, Lower	Granite	2-068595-07	2.40	2	1	0	2	0	2.00	1	1	0	2	0	1.00	1	0	0	0	0
Willow Creek Reservoir	Madison	3-109440-05	2.14	13	9	8	5	0	2.00	12	8	8	5	0	1.50	1	1	0	0	0
Willow Creek Reservoir	Cascade	4-179860-07	2.86	2	1	2	0	2	3.00	1	1	2	0	2	1.00	1	0	0	0	0
Willow Creek Reservoir	Lewis & Clark	4-208500-05	1.90	20	9	8	4	0	1.00	20	9	8	4	0	0.00	0	0	0	0	0



Montana Fish, Wildlife and Parks
 Angler Satisfaction Ratings Sorted Alphabetically
 For The Summer Season
 May, 2001 Through September, 2002

Water Name	County	Water Code	Total			Resident			Nonresident											
			Avg. Rate	poor 1's	2's 3's 4's 5's	Avg. Rate	poor 1's	2's 3's 4's 5's	Avg. Rate	poor 1's	2's 3's 4's 5's									
Wilson Creek	Beaverhead	3-018340-01	2.00	0	1	0	0	0	2.00	0	1	0	0	0	0	0	0	0		
Wise River	Beaverhead	3-027025-01	2.59	6	9	7	5	2	2.00	4	5	6	3	1	2.60	2	4	1	2	1
Wishend Creek	Missoula	2-046000-10	3.00	0	1	1	1	0	3.00	0	1	1	1	0	0.00	0	0	0	0	0
Wolf Creek	Lewis & Clark	4-178576-01	1.00	1	0	0	0	0	1.00	1	0	0	0	0	0.00	0	0	0	0	0
Wood Creek	Lewis & Clark	4-206650-01	4.00	0	0	0	2	0	4.00	0	0	0	2	0	0.00	0	0	0	0	0
Wood Lake	Lewis & Clark	4-208550-03	3.17	3	2	1	2	4	2.00	3	2	1	2	2	5.00	0	0	0	0	2
Woodbine Lake	Stillwater	5-229802-03	2.00	0	1	0	0	0	2.00	0	1	0	0	0	0.00	0	0	0	0	0
Woodland Park Pond	Flathead	1-079575-08	2.00	0	1	0	0	0	2.00	0	1	0	0	0	0.00	0	0	0	0	0
Woods Lake	Flathead	1-079580-03	2.33	2	0	0	0	1	1.00	2	0	0	0	0	5.00	0	0	0	0	1
Woods Ranch Pond	Lincoln	1-119997-20	4.00	0	0	0	1	0	4.00	0	0	0	1	0	0.00	0	0	0	0	0
Wounded Buck Creek	Flathead	1-087920-01	2.00	0	1	0	0	0	2.00	0	1	0	0	0	0.00	0	0	0	0	0
Wounded Man Lake	Sweet Grass	5-229828-03	3.25	1	1	0	0	2	3.00	1	1	0	0	2	0.00	0	0	0	0	0
Wright Lake	Carbon	5-229830-03	3.00	0	0	1	0	0	0.00	0	0	0	0	0	3.00	0	0	1	0	0
Wyman Creek	Beaverhead	3-027075-01	3.00	0	0	1	0	0	3.00	0	0	1	0	0	0.00	0	0	0	0	0
Wyman Creek	Lake	1-075120-01	3.00	0	0	1	0	0	3.00	0	0	1	0	0	0.00	0	0	0	0	0
Yaak River Sec 01	Lincoln	1-117740-01	2.81	3	4	4	3	2	3.00	1	2	1	2	2	2.38	2	2	3	1	0
Yaak River Sec 02	Lincoln	1-117760-01	3.29	0	1	3	3	0	3.00	0	1	0	1	0	3.40	0	0	3	2	0
Yellowstone River Dr	Park	3-228865-20	4.25	0	0	2	2	4	3.00	0	0	1	0	0	4.43	0	0	1	2	4
Yellowstone River Drainage	Powder River	7-210755-10	2.00	0	1	0	0	0	0.00	0	0	0	0	0	2.00	0	1	0	0	0
Yellowstone River Drainage	Carter	7-212410-30	1.00	2	0	0	0	0	1.00	2	0	0	0	0	0.00	0	0	0	0	0

Montana Fish, Wildlife and Parks
 Angler Satisfaction Ratings Sorted Alphabetically
 For The Summer Season
 May, 2001 Through September, 2002

Water Name	County	Water Code	Total					Resident					Nonresident							
			Avg. Rate	1's	2's	3's	4's	5's	Avg. Rate	1's	2's	3's	4's	5's	Avg. Rate	1's	2's	3's	4's	5's
Yellowstone River Drainage	Rosebud	7-217910-30	4.00	0	0	0	1	0	4.00	0	0	0	1	0	0.00	0	0	0	0	0
Yellowstone River Drainage	Park	3-224575-10	2.00	0	1	0	0	0	0.00	0	0	0	0	0	2.00	0	1	0	0	0
Yellowstone River Drainage	Stillwater	5-226100-10	2.00	0	1	0	0	0	2.00	0	1	0	0	0.00	0	0	0	0	0	0
Yellowstone River Drainage	Sweet Grass	5-226228-10	5.00	0	0	0	0	1	0.00	0	0	0	0	5.00	0	0	0	0	1	
Yellowstone River Drainage	Big Horn	5-227250-20	4.50	0	0	0	1	1	4.00	0	0	0	1	0.00	0	0	0	0	0	
Yellowstone River Drainage	Carbon	5-227428-20	4.50	0	0	0	1	1	4.00	0	0	0	1	5.00	0	0	0	0	1	
Yellowstone River Drainage	Gallatin	3-227962-20	4.00	0	0	0	1	0	0.00	0	0	0	0	4.00	0	0	0	1	0	
Yellowstone River Drainage	Meagher	3-228620-20	1.00	1	0	0	0	0	1.00	1	0	0	0	0.00	0	0	0	0	0	
Yellowstone River Drainage	Stillwater	5-229345-20	4.00	0	1	0	1	2	3.00	0	1	0	1	5.00	0	0	0	0	1	
Yellowstone River Drainage	Sweet Grass	5-229390-20	5.00	0	0	0	0	3	5.00	0	0	0	0	5.00	0	0	0	0	2	
Yellowstone River Sec 01	Richland/Dawson/Prairie	7-211350-02	2.81	20	17	25	12	14	2.00	16	16	24	10	3.08	4	1	1	2	4	
Yellowstone River Sec 02	Prairie/Custer/Rbud/Tr	7-211400-02	2.64	18	21	20	16	6	2.00	16	20	17	14	2.89	2	1	3	2	1	
Yellowstone River Sec 03	Yellowstone	5-227001-02	2.50	20	10	14	7	7	2.00	17	10	12	7	2.71	3	0	2	0	2	
Yellowstone River Sec 04	Ystone/Carbon/Stillwat	5-227014-01	5.00	0	0	0	0	1	0.00	0	0	0	0	5.00	0	0	0	0	1	
Yellowstone River Sec 04	Yellowstone/Stillwater	5-227015-01	2.14	25	20	19	2	4	2.00	22	20	15	1	2.38	3	0	4	1	0	
Yellowstone River Sec 05	Stillwater	5-227028-01	2.21	28	21	16	11	2	2.00	23	19	13	10	2.25	5	2	3	1	1	
Yellowstone River Sec 06	Stillwater/Sweet Grass	5-227042-01	4.00	0	0	0	2	0	0.00	0	0	0	0	4.00	0	0	0	2	0	
Yellowstone River Sec 06	Stillwater/Sweet Grass	5-227043-01	2.68	26	30	34	21	11	2.00	19	24	26	15	2.66	7	6	8	6	2	
Yellowstone River Sec 07a	Sweet Grass/Park	5-227057-01	2.78	7	17	17	9	5	2.00	5	11	12	5	3.00	2	6	5	4	3	
Yellowstone River Sec 07b	Park	3-227058-01	3.23	8	8	22	17	11	3.00	8	5	15	15	3.44	0	3	7	2	4	



Montana Fish, Wildlife and Parks
 Angler Satisfaction Ratings Sorted Alphabetically
 For The Summer Season
 May, 2001 Through September, 2002

Water Name	County	Water Code	Total					Resident					Nonresident							
			Avg. Rate	1's	2's	3's	4's	5's	Avg. Rate	1's	2's	3's	4's	5's	Avg. Rate	1's	2's	3's	4's	5's
Yellowstone River Sec 08	Park	3-227071-01	2.88	40	38	74	50	21	2.00	22	22	50	26	11	2.91	18	16	24	24	10
Yellowstone River Sec 09	Park	3-227072-01	3.19	19	36	57	50	30	3.00	7	19	32	21	18	3.13	12	17	25	29	12
Yellowstone River Sec 10	Park	3-227084-01	3.03	16	17	32	24	14	3.00	6	8	17	10	7	2.98	10	9	15	14	7
Yellowtail Afterbay	Big Horn	5-229834-05	2.21	9	2	5	1	2	1.00	7	2	1	1	1	2.71	2	0	4	0	1
Yogo Creek	Judith Basin	4-164260-01	1.00	1	0	0	0	0	0.00	0	0	0	0	0	1.00	1	0	0	0	0
York Gulch	Lewis & Clark	4-178688-10	5.00	0	0	0	0	1	5.00	0	0	0	0	1	0.00	0	0	0	0	0
Youngs Creek	Powell	1-087960-01	4.33	0	0	0	2	1	4.00	0	0	0	1	1	4.00	0	0	0	1	0



Winter Ratings
March 2001 - April 2001
and
October 2001 - February 2002

Montana Fish, Wildlife and Parks
 Angler Satisfaction Ratings Sorted Alphabetically
 For The Winter Season

March, 2001 Through April, 2001; October 2001 through February, 2002

Water Name	County	Water Code	Total					Resident					Nonresident												
			Avg. Rate	1's	2's	3's	4's	5's	Avg. Rate	1's	2's	3's	4's	5's	Avg. Rate	1's	2's	3's	4's	5's					
Ackley Lake	Judith Basin	4-164300-05	3.82	2	0	1	3	5	2	0	1	3	5	3.00	2	0	1	3	5	0.00	0	0	0	0	0
Alvord Lake	Lincoln	1-117840-03	2.00	0	1	0	0	0	0	1	0	0	0	2.00	0	1	0	0	0	0.00	0	0	0	0	0
Arapoosh Pond	Big Horn	5-227169-07	5.00	0	0	0	0	1	5.00	0	0	0	1	0.00	0	0	0	0	1	0.00	0	0	0	0	0
Armstrong Spring Creek	Park	3-220140-01	3.67	0	1	2	1	2	3.00	0	1	2	1	2	0.00	0	1	2	1	0.00	0	0	0	0	0
Ashley Lake	Flathead	1-075220-03	2.67	2	0	3	0	1	2.00	2	0	3	0	1	0.00	2	0	3	0	0.00	0	0	0	0	0
Bair Reservoir	Meagher	4-187750-05	3.00	0	1	0	1	0	3.00	0	1	0	1	0	0.00	0	1	0	1	0.00	0	0	0	0	0
Baker Lake	Fallon	7-211778-20	2.00	0	1	0	0	0	2.00	0	1	0	0	0	0.00	0	1	0	0	0.00	0	0	0	0	0
Barker Lake, Lower	Deer Lodge	2-068512-03	5.00	0	0	0	0	1	5.00	0	0	0	1	0.00	0	0	0	0	1	0.00	0	0	0	0	0
Bean Lake	Lewis & Clark	4-178720-05	1.67	2	0	1	0	0	1.00	2	0	1	0	0	0.00	2	0	1	0	0.00	0	0	0	0	0
Bearpaw Lake	Hill	6-154560-05	3.00	2	0	2	2	1	3.00	2	0	1	2	1	3.00	2	0	1	2	0.00	0	0	1	0	0
Beaver Creek Reservoir	Hill	6-154570-03	2.25	4	2	0	0	2	2.00	4	1	0	2	2.00	4	1	0	2	2	0.00	0	1	0	0	0
Beaver Creek Sec 01	Hill	6-150280-01	2.00	1	0	1	0	0	2.00	1	0	1	0	0	0.00	1	0	1	0	0.00	0	0	0	0	0
Beaver Lake	Missoula	1-075295-20	3.00	1	0	0	2	0	3.00	1	0	0	2	0	0.00	1	0	2	0	0.00	0	0	0	0	0
Beaver Lake	Flathead	1-075300-03	2.50	0	1	1	0	0	2.00	0	1	1	0	0	0.00	0	1	1	0	0.00	0	0	0	0	0
Beaverhead River	Beaverhead/Madison	3-010500-01	3.00	2	2	1	4	1	3.00	2	2	1	4	1	0.00	2	2	1	4	0.00	0	0	0	0	0
Beavertail Hill Pond	Missoula	2-067350-07	1.00	1	0	0	0	0	1.00	1	0	0	0	0	0.00	1	0	0	0	0.00	0	0	0	0	0
Belt Creek	Cascade	4-170544-01	2.20	2	0	3	0	0	2.00	2	0	3	0	0	0.00	2	0	3	0	0.00	0	0	0	0	0
Betts Lake	Lincoln	1-117900-20	1.00	1	0	0	0	0	1.00	1	0	0	0	0	0.00	1	0	0	0	0.00	0	0	0	0	0
Big Casino Creek Reservoir	Fergus	4-164628-07	2.00	0	1	0	0	0	2.00	0	1	0	0	0	0.00	0	1	0	0	0.00	0	0	0	0	0
Big Elk Creek	Wheatland	5-180360-01	5.00	0	0	0	0	1	5.00	0	0	0	1	0.00	0	0	0	0	1	0.00	0	0	0	0	0



Montana Fish, Wildlife and Parks
 Angler Satisfaction Ratings Sorted Alphabetically
 For The Winter Season

March, 2001 Through April, 2001; October 2001 through February, 2002

Water Name	County	Water Code	Total					Resident					Nonresident							
			Avg. Rate	poor 1's	2's	3's	4's 5's	Avg. Rate	poor 1's	2's	3's	4's 5's	Avg. Rate	poor 1's	2's	3's	4's 5's			
Big Hole River Sec 01	Beaverhead/Madison/S B	3-020425-01	3.06	3	3	5	2	4	2.00	3	3	5	1	3	4.50	0	0	0	1	1
Big Hole River Sec 02	Beaverhead/Madison/S B	3-020450-01	2.20	1	2	2	0	0	2.00	1	2	2	0	0	0.00	0	0	0	0	0
Big Hole River Sec 03	Beaverhead	3-020475-01	3.33	0	1	2	3	0	3.00	0	1	2	3	0	0.00	0	0	0	0	0
Big Lake Creek	Beaverhead	3-020500-01	3.00	0	0	1	0	0	0.00	0	0	0	0	0	3.00	0	0	1	0	0
Big Muddy Creek	Roosevelt/Sheridan	6-160280-02	4.00	0	0	0	1	0	4.00	0	0	0	1	0	0.00	0	0	0	0	0
Big Sheep Creek	Beaverhead	3-016740-01	1.00	1	0	0	0	0	1.00	1	0	0	0	0	0.00	0	0	0	0	0
Big Sky Pond	Madison	3-136950-07	4.50	0	0	0	1	1	4.00	0	0	0	1	1	0.00	0	0	0	0	0
Big Spring Creek Sec 01	Fergus	4-160301-01	4.00	0	0	0	1	0	4.00	0	0	0	1	0	0.00	0	0	0	0	0
Big Spring Creek Sec 02	Fergus	4-160310-01	3.50	0	1	6	6	1	3.00	0	1	6	5	1	4.00	0	0	0	1	0
Bighorn Lake	Big Horn	5-229835-05	2.79	6	5	6	2	5	2.00	6	5	4	2	3	4.00	0	0	2	0	2
Bighorn River Sec 01	Big Horn	5-220490-01	2.78	2	1	3	3	0	2.00	2	1	3	3	0	0.00	0	0	0	0	0
Bighorn River Sec 02	Big Horn	5-220495-01	2.90	2	8	3	4	3	2.00	2	8	3	3	1	4.67	0	0	0	1	2
Bighorn River Sec 03	Big Horn	5-220496-01	3.68	5	4	26	36	20	3.00	4	3	21	25	16	3.73	1	1	5	11	4
Bitterroot River Sec 01	Missoula/Ravalli	2-030475-01	3.06	5	13	29	15	6	3.00	5	11	23	13	5	3.18	0	2	6	2	1
Bitterroot River Sec 02	Ravalli	2-030500-01	3.04	10	9	34	20	6	3.00	7	8	23	15	6	2.90	3	1	11	5	0
Blackfoot Lake	Flathead	1-088180-03	1.00	1	0	0	0	0	1.00	1	0	0	0	0	0.00	0	0	0	0	0
Blackfoot River Drainage	Powell	2-047150-20	3.00	0	0	1	0	0	3.00	0	0	1	0	0	0.00	0	0	0	0	0
Blackfoot River Sec 01	Missoula	2-040600-01	2.85	1	3	6	3	0	2.00	0	3	5	2	0	2.67	1	0	1	1	0
Blackfoot River Sec 02	Missoula/Powell	2-040630-01	2.20	3	4	1	2	0	2.00	2	4	1	2	0	1.00	1	0	0	0	0
Blackfoot River Sec 03	Powell	2-040645-01	2.60	3	0	0	0	2	2.00	3	0	0	0	2	0.00	0	0	0	0	0

Montana Fish, Wildlife and Parks
 Angler Satisfaction Ratings Sorted Alphabetically

For The Winter Season

March, 2001 Through April, 2001; October 2001 through February, 2002

Water Name	County	Water Code	Avg. Rate	Total					Resident					Nonresident												
				poor - - - excellent					poor - - - excellent					poor - - - excellent												
				1's	2's	3's	4's	5's	1's	2's	3's	4's	5's	Avg. Rate	1's	2's	3's	4's	5's							
Cabinet Gorge Reservoir	Sanders	1-058512-05	1.00	2	0	0	0	0	0	0	1.00	2	0	0	0	0	0	0	0	0	0	0	0	0	0	
Canyon Ferry Reservoir	Lewis & Clark/Broadwat	3-178832-05	2.53	38	19	36	16	11	11	11	2.00	37	19	36	15	11	2.50	1	0	0	1	0	0	0	1	0
Carter Pond	Fergus	4-164621-08	1.00	2	0	0	0	0	0	0	1.00	2	0	0	0	0	0.00	0	0	0	0	0	0	0	0	0
Caruthers Lake	Powell	2-067524-20	5.00	0	0	0	0	1	1	1	5.00	0	0	0	0	1	0.00	0	0	0	0	0	0	0	0	0
Castle Rock Lake	Rosebud	7-212527-08	2.57	4	0	0	1	2	2	2	2.00	4	0	0	1	2	0.00	0	0	0	0	0	0	0	0	0
Cataract Creek Reservoir	Madison	3-108460-20	5.00	0	0	0	0	1	1	1	5.00	0	0	0	0	1	0.00	0	0	0	0	0	0	0	0	0
Cedar Creek	Dawson	7-210116-02	1.00	1	0	0	0	0	0	0	1.00	1	0	0	0	0	0.00	0	0	0	0	0	0	0	0	0
Chiquita Lake	Madison	3-097714-03	4.00	0	0	0	1	0	0	0	4.00	0	0	0	1	0	0.00	0	0	0	0	0	0	0	0	0
Church Slough	Flathead	1-075710-04	1.00	1	0	0	0	0	0	0	1.00	1	0	0	0	0	0.00	0	0	0	0	0	0	0	0	0
Clark Canyon Reservoir	Beaverhead	3-018610-05	2.61	7	6	10	1	4	4	2	2.00	5	6	7	0	4	2.50	2	0	3	1	0	0	0	0	0
Clark Fork River Sec 01	Sanders	1-051440-01	2.55	6	3	6	4	1	1	1	2.00	6	2	5	2	1	3.25	0	1	1	2	0	0	0	0	0
Clark Fork River Sec 02	Sanders/Mineral/Missou	2-051456-01	3.11	8	10	21	17	8	8	2	2.00	8	9	7	13	5	3.41	0	1	14	4	0	0	0	0	0
Clark Fork River Sec 03	Missoula/Granite/Powel	2-061121-01	3.07	4	6	9	6	5	5	2	2.00	4	6	8	5	3	4.25	0	0	1	1	2	0	0	0	0
Clark Fork River Sec 04	Powell/Deer Lodge/S Bo	2-061140-01	3.38	2	2	3	1	5	5	3	3.00	2	2	3	1	4	5.00	0	0	0	0	1	0	0	0	0
Clarks Fk Yellowstone Sec 1	Carbon	5-221162-02	2.00	2	0	2	0	0	0	0	2.00	2	0	2	0	0	0.00	0	0	0	0	0	0	0	0	0
Clarks Fk Yellowstone Sec 2	Carbon	5-221176-01	2.73	5	1	4	3	2	2	2	2.00	4	1	4	2	2	2.50	1	0	0	1	0	0	0	1	0
Clarks Fk Yellowstone Sec 3	Park	5-221190-01	3.00	0	0	1	0	0	0	0	0.00	0	0	0	0	0	3.00	0	0	1	0	0	0	0	0	0
Clearwater Lake	Missoula	2-046300-03	2.50	1	0	0	1	0	0	0	2.00	1	0	0	1	0	0.00	0	0	0	0	0	0	0	0	0
Clearwater River	Missoula	2-041290-01	2.67	0	1	2	0	0	0	0	2.00	0	1	2	0	0	0.00	0	0	0	0	0	0	0	0	0
Cliff Lake	Madison	3-137320-03	3.00	0	0	1	0	0	0	0	3.00	0	0	1	0	0	0.00	0	0	0	0	0	0	0	0	0



Montana Fish, Wildlife and Parks
 Angler Satisfaction Ratings Sorted Alphabetically
 For The Winter Season

March, 2001 Through April, 2001; October 2001 through February, 2002

Water Name	County	Water Code	Total					Resident					Nonresident							
			Avg. Rate	1's	2's	3's	4's	5's	Avg. Rate	1's	2's	3's	4's	5's	Avg. Rate	1's	2's	3's	4's	5's
Duck Lake	Glacier	4-191000-03	2.43	2	1	3	1	0	2.00	2	1	3	1	0	0.00	0	0	0	0	0
Dupuyer Creek	Pondera/Teton	4-141640-01	5.00	0	0	0	0	1	5.00	0	0	0	0	1	0.00	0	0	0	0	0
E Fk Bitterroot River	Ravalli	2-031950-01	4.50	0	0	0	1	1	4.00	0	0	0	1	1	0.00	0	0	0	0	0
E Fk Spring Creek Reservoir	Fergus	4-164950-07	2.75	2	0	0	1	1	2.00	2	0	0	1	1	0.00	0	0	0	0	0
Earthquake Lake	Madison	3-138160-03	3.00	0	0	1	0	0	3.00	0	0	1	0	0	0.00	0	0	0	0	0
East Fork Reservoir	Granite	2-067695-05	1.50	1	1	0	0	0	1.00	1	0	0	0	0	2.00	0	1	0	0	0
East Gallatin River	Gallatin	3-091710-01	3.05	1	5	7	4	2	3.00	1	4	7	4	2	2.00	0	1	0	0	0
East Rosebud Creek	Carbon	5-222254-01	3.20	0	1	2	2	0	3.00	0	1	2	2	0	0.00	0	0	0	0	0
East Rosebud Lake	Carbon	5-227714-03	2.00	0	1	0	0	0	2.00	0	1	0	0	0	0.00	0	0	0	0	0
Echo Lake	Granite	2-067733-03	2.00	0	1	0	0	0	2.00	0	1	0	0	0	0.00	0	0	0	0	0
Echo Lake	Flathead	1-076180-03	2.25	0	3	1	0	0	2.00	0	3	1	0	0	0.00	0	0	0	0	0
Egan Slough	Flathead	1-076190-04	1.00	1	0	0	0	0	1.00	1	0	0	0	0	0.00	0	0	0	0	0
Elk Lake	Beaverhead	3-018780-03	3.67	1	0	0	0	2	3.00	1	0	0	0	1	5.00	0	0	0	0	1
Ennis Lake	Madison	3-137560-05	3.00	2	2	2	0	3	3.00	2	2	2	0	3	0.00	0	0	0	0	0
Eureka Reservoir	Teton	4-147320-05	1.00	2	0	0	0	0	1.00	2	0	0	0	0	0.00	0	0	0	0	0
Eyraud Lake	Teton	4-146840-04	1.67	2	0	1	0	0	1.00	2	0	1	0	0	0.00	0	0	0	0	0
Faber Reservoir	Blaine	6-155140-07	2.00	0	2	0	0	0	2.00	0	2	0	0	0	0.00	0	0	0	0	0
Fish & Game Hdq Pond #1	Gallatin	3-098018-07	4.00	0	0	0	1	0	4.00	0	0	0	1	0	0.00	0	0	0	0	0
Fish Lake	Lincoln	1-076385-03	2.60	2	0	1	2	0	2.00	2	0	1	2	0	0.00	0	0	0	0	0
Fish Lakes	Lincoln	1-118300-03	5.00	0	0	0	0	1	5.00	0	0	0	0	1	0.00	0	0	0	0	0



Montana Fish, Wildlife and Parks
 Angler Satisfaction Ratings Sorted Alphabetically
 For The Winter Season

March, 2001 Through April, 2001; October 2001 through February, 2002

Water Name	County	Water Code	Total					Resident					Nonresident							
			Avg. Rate	poor - - - excellent					Avg. Rate	poor - - - excellent					Avg. Rate	poor - - - excellent				
				1's	2's	3's	4's	5's		1's	2's	3's	4's	5's		1's	2's	3's	4's	5's
Flathead Lake	Flathead/Lake	1-076400-03	2.69	13	9	19	8	5	2.00	13	9	19	8	5	0.00	0	0	0	0	0
Flathead River Sec 01	Sanders/Lake	1-071540-01	2.38	3	1	2	2	0	2.00	3	1	2	2	0	0.00	0	0	0	0	0
Flathead River Sec 02	Flathead	1-071560-01	2.30	9	9	8	2	2	2.00	8	9	8	2	2	1.00	1	0	0	0	0
Flint Creek Sec 01	Granite	2-062242-01	3.67	0	1	0	1	1	3.00	0	1	0	1	1	0.00	0	0	0	0	0
Fort Peck Lake	Valley/McCone	6-165140-06	2.13	32	10	9	8	5	2.00	32	9	8	8	4	3.33	0	1	1	0	1
Four Horn Lake	Glacier	4-147400-03	2.00	0	1	0	0	0	2.00	0	1	0	0	0	0.00	0	0	0	0	0
Foy Lake	Flathead	1-076420-03	2.13	3	2	2	1	0	2.00	3	2	2	1	0	0.00	0	0	0	0	0
Frank Lake	Lincoln	1-118340-03	3.45	1	3	0	4	3	3.00	1	3	0	4	3	0.00	0	0	0	0	0
Fred Burr Creek	Powell	2-060855-01	5.00	0	0	0	0	1	5.00	0	0	0	0	1	0.00	0	0	0	0	0
Fresno Reservoir	Hill	6-155240-05	1.50	3	0	1	0	0	1.00	3	0	1	0	0	0.00	0	0	0	0	0
Gallatin River Sec 01	Gallatin	3-092090-01	1.83	3	1	2	0	0	1.00	3	1	2	0	0	0.00	0	0	0	0	0
Gallatin River Sec 02	Gallatin	3-096878-01	2.98	7	12	10	13	6	3.00	6	10	9	12	6	2.40	1	2	1	1	0
Gallatin River Sec 03	Gallatin	3-096916-01	3.18	2	3	7	0	5	3.00	2	2	5	0	5	2.67	0	1	2	0	0
Gartside Lake	Richland	7-213250-07	3.50	0	0	1	1	0	3.00	0	0	1	1	0	0.00	0	0	0	0	0
Georgetown Lake	Granite/Deer Lodge	2-067961-05	2.91	10	8	8	12	6	2.00	9	7	8	12	6	1.50	1	1	0	0	0
Glen Lake	Lincoln	1-118380-03	4.00	0	0	0	1	0	4.00	0	0	0	1	0	0.00	0	0	0	0	0
Gold Creek	Missoula	2-042610-01	3.00	0	0	1	0	0	3.00	0	0	1	0	0	0.00	0	0	0	0	0
Gorge Lake	Beaverhead	3-027915-03	3.00	0	0	1	0	0	3.00	0	0	1	0	0	0.00	0	0	0	0	0
Governor Creek	Beaverhead	3-022525-01	4.00	0	0	1	0	1	4.00	0	0	1	0	1	0.00	0	0	0	0	0
Graves Lake	Sanders	1-058880-20	3.00	0	0	1	0	0	3.00	0	0	1	0	0	0.00	0	0	0	0	0



Montana Fish, Wildlife and Parks
 Angler Satisfaction Ratings Sorted Alphabetically
 For The Winter Season

March, 2001 Through April, 2001; October 2001 through February, 2002

Water Name	County	Water Code	Total					Resident					Nonresident														
			Avg. Rate	poor - - - excellent					Avg. Rate	poor - - - excellent					Avg. Rate	poor - - - excellent											
				1's	2's	3's	4's	5's		1's	2's	3's	4's	5's		1's	2's	3's	4's	5's							
Greenough Lake	Carbon	5-228045-03	5.00	0	0	0	0	1	5.00	0	0	0	0	1	0.00	0	0	0	0	0	0	0	0	0	0	0	0
Hanson Creek Reservoir	Fergus	4-165535-07	3.50	0	0	1	1	0	3.00	0	0	1	1	0	0.00	0	0	0	0	0	0	0	0	0	0	0	0
Harpers Lake	Missoula	2-046660-03	2.00	5	1	1	2	0	2.00	5	1	1	2	0	0.00	0	0	0	0	0	0	0	0	0	0	0	0
Hauser Lake	Lewis & Clark	4-179056-05	2.55	7	5	2	2	4	2.00	7	5	2	2	4	0.00	0	0	0	0	0	0	0	0	0	0	0	0
Hebgen Lake	Gallatin	3-137720-05	3.40	3	2	4	6	5	3.00	2	0	1	4	1	3.50	1	2	3	2	4	1	2	3	2	4	1	4
Hedstrom Reservoir #1	Garfield	6-165740-08	3.00	0	0	1	0	0	3.00	0	0	1	0	0	0.00	0	0	0	0	0	0	0	0	0	0	0	0
Helena Valley Reg Reservoir	Lewis & Clark	4-179075-07	3.56	1	1	2	2	3	3.00	1	1	2	2	3	0.00	0	0	0	0	0	0	0	0	0	0	0	0
Holter Lake	Lewis & Clark	4-179136-05	2.43	25	12	9	8	9	2.00	24	12	8	8	8	3.00	1	0	1	0	1	0	1	0	1	0	1	
Hope Lake	Glacier	4-147720-04	3.00	0	0	1	0	0	3.00	0	0	1	0	0	0.00	0	0	0	0	0	0	0	0	0	0	0	0
Hungry Horse Reservoir	Flathead	1-088860-05	1.33	2	1	0	0	0	1.00	2	1	0	0	0	0.00	0	0	0	0	0	0	0	0	0	0	0	0
Hyalite Creek Sec 01	Gallatin	3-092546-01	5.00	0	0	0	0	1	5.00	0	0	0	0	1	0.00	0	0	0	0	0	0	0	0	0	0	0	0
Hyalite Reservoir	Gallatin	3-098512-05	2.75	1	1	1	0	1	2.00	1	1	1	0	1	0.00	0	0	0	0	0	0	0	0	0	0	0	0
Jefferson River	Jefferson/Madison	3-103840-01	1.93	7	5	1	1	1	2.00	5	5	1	1	1	1.00	2	0	0	0	0	0	0	0	0	0	0	0
Jerry Creek	Silver Bow	3-022950-01	5.00	0	0	0	0	1	5.00	0	0	0	0	1	0.00	0	0	0	0	0	0	0	0	0	0	0	0
Johnson Dam	Dawson	7-214100-08	3.00	0	0	1	0	0	3.00	0	0	1	0	0	0.00	0	0	0	0	0	0	0	0	0	0	0	0
Kady Gulch	Jefferson	3-173888-10	5.00	0	0	0	0	1	5.00	0	0	0	0	1	0.00	0	0	0	0	0	0	0	0	0	0	0	0
Kelley Reservoir	Beaverhead	3-019000-05	4.00	0	0	0	1	0	4.00	0	0	0	1	0	0.00	0	0	0	1	0	0	0	0	0	0	0	0
Kelly Pond	Lewis & Clark	4-179190-30	3.00	0	0	1	0	0	3.00	0	0	1	0	0	0.00	0	0	1	0	0	0	0	0	0	0	0	0
Kicking Horse Reservoir	Lake	1-077020-06	3.00	0	0	1	0	0	3.00	0	0	1	0	0	0.00	0	0	1	0	0	0	0	0	0	0	0	0
King Creek	Judith Basin	4-161860-01	4.00	0	0	0	1	0	4.00	0	0	0	1	0	0.00	0	0	0	1	0	0	0	0	0	0	0	0



Montana Fish, Wildlife and Parks
 Angler Satisfaction Ratings Sorted Alphabetically
 For The Winter Season

March, 2001 Through April, 2001; October 2001 through February, 2002

Water Name	County	Water Code	Total					Resident					Nonresident							
			Avg. Rate	1's	2's	3's	4's	5's	Avg. Rate	1's	2's	3's	4's	5's	Avg. Rate	1's	2's	3's	4's	5's
King Reservoir	Phillips	6-167880-05	1.00	1	0	0	0	0	1	0	0	0	0	0	0.00	0	0	0	0	0
Kipp Lake	Glacier	4-147960-05	4.00	0	0	0	1	0	0	0	0	1	0	0	0.00	0	0	0	0	0
Kleinschmidt Creek	Powell	2-043040-01	4.00	0	0	0	1	0	0	0	1	0	0	0.00	0	0	0	0	0	
Kootenai River	Lincoln	1-113500-01	2.46	8	7	5	3	3	6	4	4	2	3	2.14	2	3	1	1	0	
Kootenai River Drainage	Lincoln	1-113690-10	1.00	1	0	0	0	0	1	0	0	0	0	0.00	0	0	0	0	0	
Kuester Reservoir	Richland	6-166420-07	1.00	1	0	0	0	0	1	0	0	0	0	0.00	0	0	0	0	0	
Labree Reservoir	Carter	7-214800-08	1.00	1	0	0	0	0	1	0	0	0	0	0.00	0	0	0	0	0	
Lake Alva	Missoula	2-046120-03	1.00	1	0	0	0	0	1	0	0	0	0	0.00	0	0	0	0	0	
Lake Blaine	Flathead	1-075380-03	1.00	1	0	0	0	0	1	0	0	0	0	0.00	0	0	0	0	0	
Lake Cameron	Madison	3-137160-03	3.00	0	0	1	0	0	0	0	1	0	0	0.00	0	0	0	0	0	
Lake Como	Ravalli	2-037675-03	2.00	3	0	0	0	1	3	0	0	0	1	0.00	0	0	0	0	0	
Lake Elmo	Yellowstone	5-227777-07	2.83	1	1	3	0	1	1	1	3	0	1	0.00	0	0	0	0	0	
Lake Elwell	Liberty/Toole	4-149240-05	1.75	7	1	4	0	0	7	1	4	0	0	0.00	0	0	0	0	0	
Lake Frances	Pondera	4-147440-06	2.53	4	3	6	0	2	4	3	6	0	2	0.00	0	0	0	0	0	
Lake Helena	Lewis & Clark	4-179072-05	2.88	1	3	1	2	1	1	3	1	2	1	0.00	0	0	0	0	0	
Lake Inez	Missoula	2-046720-03	3.00	0	1	0	1	0	0	1	0	1	0	0.00	0	0	0	0	0	
Lake Josephine	Yellowstone	5-228334-08	3.50	0	0	3	0	1	0	0	3	0	1	0.00	0	0	0	0	0	
Lake Koocanusa	Lincoln	1-118690-05	3.14	2	3	9	4	3	2	3	9	3	3	4.00	0	0	0	1	0	
Lake Mary Ronan	Lake	1-077700-03	2.17	5	4	1	0	2	5	4	1	0	2	0.00	0	0	0	0	0	
Landers Fork Blackfoot R	Lewis & Clark	2-043120-01	1.00	1	0	0	0	0	1	0	0	0	0	0.00	0	0	0	0	0	



Montana Fish, Wildlife and Parks
 Angler Satisfaction Ratings Sorted Alphabetically
 For The Winter Season

March, 2001 Through April, 2001; October 2001 through February, 2002

Water Name	County	Water Code	Total					Resident					Nonresident																	
			Avg. Rate	poor - - - excellent				Avg. Rate	poor - - - excellent				Avg. Rate	poor - - - excellent																
				1's	2's	3's	4's		5's	1's	2's	3's		4's	5's	1's	2's	3's	4's	5's										
Lava Lake	Gallatin	3-098588-03	2.00	0	1	0	0	0	2.00	0	1	0	0	0	0.00	0	0	0	0	0	0	0	0	0	0	0	0	0	0	
Lavon Lake	Lincoln	1-118720-03	3.00	0	0	1	0	0	3.00	0	0	1	0	0	0.00	0	0	0	0	0	0	0	0	0	0	0	0	0	0	0
Leon Lake	Lincoln	1-118760-03	3.00	0	0	1	0	0	3.00	0	0	1	0	0	0.00	0	0	0	0	0	0	0	0	0	0	0	0	0	0	0
Lion Lake	Beaverhead	3-028375-03	1.00	1	0	0	0	0	1.00	1	0	0	0	0	0.00	0	0	0	0	0	0	0	0	0	0	0	0	0	0	0
Lion Lake	Flathead	1-089140-03	2.25	2	1	0	0	1	2.00	2	1	0	0	1	0.00	0	0	0	0	0	0	0	0	0	0	0	0	0	0	0
Little Bitterroot Lake	Flathead	1-077300-05	2.63	1	2	4	1	0	2.00	1	2	4	1	0	0.00	0	0	0	0	0	0	0	0	0	0	0	0	0	0	0
Little Blackfoot R Sec 01	Powell	2-063772-01	2.75	0	1	3	0	0	2.00	0	1	3	0	0	0.00	0	0	0	0	0	0	0	0	0	0	0	0	0	0	0
Little Blackfoot R Sec 02	Powell	2-063591-01	3.00	0	0	2	0	0	3.00	0	0	2	0	0	0.00	0	0	0	0	0	0	0	0	0	0	0	0	0	0	0
Little McGregor Lake	Flathead	1-059096-03	3.00	1	0	0	0	1	3.00	1	0	0	0	1	0.00	0	0	0	0	0	0	0	0	0	0	0	0	0	0	0
Little Prickly Pear Creek	Lewis & Clark	4-174224-01	4.00	0	0	0	1	0	4.00	0	0	0	1	0	0.00	0	0	1	0	0	0	0	0	0	0	0	0	0	0	0
Little Warm Reservoir	Phillips	6-156105-30	1.00	2	0	0	0	0	1.00	2	0	0	0	0	0.00	0	0	0	0	0	0	0	0	0	0	0	0	0	0	0
Loon Lake	Lake	1-077420-04	2.33	1	0	2	0	0	2.00	1	0	2	0	0	0.00	0	0	0	0	0	0	0	0	0	0	0	0	0	0	0
Loon Lake	Lake	1-089160-03	2.00	0	1	0	0	0	2.00	0	1	0	0	0	0.00	0	0	0	0	0	0	0	0	0	0	0	0	0	0	0
Loon Lake	Lincoln	1-118960-03	2.00	0	1	0	0	0	2.00	0	1	0	0	0	0.00	0	0	0	0	0	0	0	0	0	0	0	0	0	0	0
Lost Fork M Fk Judith River	Judith Basin	4-162140-01	4.00	0	0	0	1	0	4.00	0	0	0	1	0	0.00	0	0	1	0	0	0	0	0	0	0	0	0	0	0	0
Lower Thompson Lake	Lincoln	1-059152-03	1.67	4	4	1	0	0	1.00	4	4	1	0	0	0.00	0	0	0	0	0	0	0	0	0	0	0	0	0	0	0
Lower Twin Lake	Deer Lodge	2-068588-03	3.00	0	0	1	0	0	3.00	0	0	1	0	0	0.00	0	0	1	0	0	0	0	0	0	0	0	0	0	0	0
M Fk Flathead River	Flathead	1-084740-01	3.25	1	0	1	1	1	3.00	1	0	1	1	1	0.00	0	0	1	1	1	0	0	0	0	0	0	0	0	0	0
Madison River Drainage	Madison	3-137940-20	3.00	0	0	1	0	0	3.00	0	0	1	0	0	0.00	0	0	1	0	0	0	0	0	0	0	0	0	0	0	0
Madison River Sec 01	Gallatin/Madison	3-133400-01	3.06	9	17	38	19	11	3.00	6	16	33	17	11	2.55	3	1	5	2	0	0	0	0	0	0	0	0	0	0	0

Montana Fish, Wildlife and Parks
 Angler Satisfaction Ratings Sorted Alphabetically

For The Winter Season

March, 2001 Through April, 2001; October 2001 through February, 2002

Water Name	County	Water Code	Total					Resident					Nonresident							
			Avg. Rate	1's	2's	3's	4's	5's	Avg. Rate	1's	2's	3's	4's	5's	Avg. Rate	1's	2's	3's	4's	5's
Madison River Sec 02	Madison	3-133440-01	3.16	2	8	8	11	3	2.00	1	7	4	7	0	3.54	1	1	4	4	3
Madison River Sec 03	Gallatin	3-133520-01	3.50	0	2	5	2	3	3.00	0	2	4	2	2	4.00	0	0	1	0	1
Marias River Drainage	Liberty	4-148050-30	5.00	0	0	0	0	1	5.00	0	0	0	0	1	0.00	0	0	0	0	0
Marias River Drainage	Teton	4-149180-30	4.50	0	0	0	1	1	4.00	0	0	0	1	1	0.00	0	0	0	0	0
Marias River Sec 01	Chouteau/Hill/Liberty	4-143240-02	2.00	2	4	2	0	0	2.00	2	4	2	0	0	0.00	0	0	0	0	0
Marias River Sec 02	Toole	4-143280-01	3.00	0	0	1	0	0	3.00	0	0	1	0	0	0.00	0	0	0	0	0
Martinsdale Reservoir	Wheatland/Meagher	4-188380-05	2.71	2	0	4	0	1	2.00	2	0	4	0	1	0.00	0	0	0	0	0
McChesney Reservoir	Phillips	6-166921-20	3.00	0	1	0	1	0	3.00	0	1	0	1	0	0.00	0	0	0	0	0
McGregor Lake	Flathead	1-059216-03	1.67	4	0	2	0	0	1.00	4	0	2	0	0	0.00	0	0	0	0	0
McWeneger Slough	Flathead	1-077765-07	2.50	0	1	1	0	0	2.00	0	1	1	0	0	0.00	0	0	0	0	0
Medicine Lake	Sheridan	6-166975-08	4.50	0	0	0	1	1	4.00	0	0	0	1	1	0.00	0	0	0	0	0
Meyers Creek	Granite	2-064066-10	1.00	1	0	0	0	0	1.00	1	0	0	0	0	0.00	0	0	0	0	0
Middle Thompson Lake	Lincoln	1-059232-03	1.70	6	2	1	1	0	1.00	6	2	1	1	0	0.00	0	0	0	0	0
Milk River Drainage	Hill	6-155695-30	2.50	1	0	0	1	0	2.00	1	0	0	1	0	0.00	0	0	0	0	0
Milk River Sec 01	Valley	6-152680-02	3.33	0	0	2	1	0	3.00	0	0	2	1	0	0.00	0	0	0	0	0
Milk River Sec 02	Valley/Phillips	6-152720-02	3.00	0	0	1	0	0	3.00	0	0	1	0	0	0.00	0	0	0	0	0
Milk River Sec 03	Phillips/Blaine/Hill	6-152760-02	3.00	0	2	2	0	1	3.00	0	2	2	0	1	0.00	0	0	0	0	0
Milk River Sec 04	Hill	6-152800-01	2.75	0	1	3	0	0	2.00	0	1	3	0	0	0.00	0	0	0	0	0
Milltown Reservoir	Missoula	2-068745-05	3.00	0	0	1	0	0	3.00	0	0	1	0	0	0.00	0	0	0	0	0
Mission Lake, Lower	Glacier	4-148080-03	2.50	0	1	1	0	0	2.00	0	1	1	0	0	0.00	0	0	0	0	0



Montana Fish, Wildlife and Parks
Angler Satisfaction Ratings Sorted Alphabetically
For The Winter Season

March, 2001 Through April, 2001; October 2001 through February, 2002

Water Name	County	Water Code	Total					Resident					Nonresident							
			Avg. Rate	poor 1's	2's	3's	4's	5's	Avg. Rate	poor 1's	2's	3's	4's	5's	Avg. Rate	poor 1's	2's	3's	4's	5's
Missouri River Drainage	Rosebud	7-163105-10	5.00	0	0	0	0	1	5.00	0	0	0	0	1	0.00	0	0	0	0	0
Missouri River Drainage	Blaine	6-164468-30	1.00	1	0	0	0	0	1.00	1	0	0	0	0	0.00	0	0	0	0	0
Missouri River Drainage	Sheridan	6-168270-30	4.00	0	0	0	1	0	4.00	0	0	0	1	0	0.00	0	0	0	0	0
Missouri River Drainage	Broadwater	3-171048-10	2.00	0	1	0	0	0	2.00	0	1	0	0	0	0.00	0	0	0	0	0
Missouri River Drainage	Cascade	4-171270-10	4.00	0	0	0	1	0	4.00	0	0	0	1	0	0.00	0	0	0	0	0
Missouri River Sec 01	Richland/ Roos/Val/McCo	6-162420-02	2.67	0	1	2	0	0	2.00	0	1	2	0	0	0.00	0	0	0	0	0
Missouri River Sec 05	Valley/McCone	6-162500-01	2.00	1	0	1	0	0	2.00	1	0	1	0	0	0.00	0	0	0	0	0
Missouri River Sec 06a	Phillips/Fergus/Blaine	6-162521-02	2.32	8	1	7	2	1	2.00	8	1	7	2	1	0.00	0	0	0	0	0
Missouri River Sec 06b	Chouteau	4-162522-02	2.82	3	2	1	4	1	2.00	3	2	1	4	1	0.00	0	0	0	0	0
Missouri River Sec 07	Chouteau/Cascade	4-174864-02	2.23	13	5	8	3	2	2.00	13	5	8	3	2	0.00	0	0	0	0	0
Missouri River Sec 08	Cascade	4-174880-01	2.64	5	8	10	2	3	2.00	5	8	10	2	3	0.00	0	0	0	0	0
Missouri River Sec 09	Cascade/Lewis & Clark	4-174896-01	3.18	24	23	40	31	34	3.00	23	22	36	27	31	3.54	1	1	4	4	3
Missouri River Sec 10a	Lewis & Clark	4-174913-01	2.84	14	6	5	11	8	2.00	12	6	5	11	8	1.00	2	0	0	0	0
Missouri River Sec 11	Broadwater	3-174928-01	2.68	5	2	8	2	2	2.00	5	2	8	2	2	0.00	0	0	0	0	0
Missouri River Sec 12	Broadwater/Gallatin	3-174944-01	1.43	5	1	1	0	0	1.00	5	1	1	0	0	0.00	0	0	0	0	0
Murphy Lake	Lincoln	1-119280-03	2.50	0	1	1	0	0	2.00	0	1	1	0	0	0.00	0	0	0	0	0
Murray Lake	Flathead	1-078080-03	4.00	0	0	0	1	0	4.00	0	0	0	1	0	0.00	0	0	0	0	0
Musselshell River Drainage	Petroleum	4-184905-10	1.00	1	0	0	0	0	1.00	1	0	0	0	0	0.00	0	0	0	0	0
Musselshell River Drainage	Wheatland	5-189455-20	2.00	0	1	0	0	0	2.00	0	1	0	0	0	0.00	0	0	0	0	0
Musselshell River Sec 02	Wheat/Meagher/G Valley	5-184350-01	3.00	0	0	2	0	0	3.00	0	0	2	0	0	0.00	0	0	0	0	0



Montana Fish, Wildlife and Parks
 Angler Satisfaction Ratings Sorted Alphabetically
 For The Winter Season

March, 2001 Through April, 2001; October 2001 through February, 2002

Water Name	County	Water Code	Total					Resident					Nonresident												
			Avg. Rate	1's	2's	3's	4's	5's	Avg. Rate	1's	2's	3's	4's	5's	Avg. Rate	1's	2's	3's	4's	5's					
N Fk Flathead River	Flathead	1-085100-01	2.33	2	0	0	0	1	2	0	0	0	1	2.00	2	0	0	0	1	0.00	0	0	0	0	0
N Fk Flint Creek	Deer Lodge/Granite	2-064503-01	3.00	0	0	1	0	0	0	0	1	0	0	3.00	0	0	1	0	0	0.00	0	0	0	0	0
Nelson Reservoir	Phillips	6-156480-06	2.33	3	2	2	2	0	3	2	2	2	0	2.00	3	2	2	2	0	0.00	0	0	0	0	0
Nevada Creek	Powell	2-043900-01	1.00	1	0	0	0	0	1	0	0	0	0	1.00	1	0	0	0	0	0.00	0	0	0	0	0
Nevada Lake	Powell	2-047020-05	1.50	1	1	0	0	0	1	1	0	0	0	1.00	1	1	0	0	0	0.00	0	0	0	0	0
Newlan Creek Reservoir	Meagher	4-179330-05	3.63	0	1	3	2	2	0	1	3	2	2	3.00	0	1	3	2	2	0.00	0	0	0	0	0
Nilan Reservoir	Lewis & Clark	4-207900-05	2.33	3	5	2	1	1	3	5	2	1	1	2.00	3	5	2	1	1	0.00	0	0	0	0	0
Noxon Rapids Reservoir	Sanders	1-059328-05	2.67	1	2	2	0	1	0	2	2	0	1	3.00	0	2	2	0	1	1.00	1	0	0	0	0
Oil Pump Reservoir	Dawson	7-216238-07	4.00	0	0	0	1	0	0	0	0	1	0	4.00	0	0	0	1	0	0.00	0	0	0	0	0
O'Juel Reservoir	Valley	6-156570-07	5.00	0	0	0	0	1	0	0	0	0	1	5.00	0	0	0	0	1	0.00	0	0	0	0	0
Pablo Reservoir	Lake	1-078160-06	2.75	0	2	1	1	0	0	2	1	1	0	2.00	0	2	1	1	0	0.00	0	0	0	0	0
Park Lake	Jefferson	3-179376-03	3.00	0	0	1	0	0	0	0	1	0	0	3.00	0	0	1	0	0	0.00	0	0	0	0	0
Parsell Pond	Liberty	4-156578-08	1.00	1	0	0	0	0	1	0	0	0	0	1.00	1	0	0	0	0	0.00	0	0	0	0	0
Peters Pond	Fergus	4-167560-30	5.00	0	0	0	0	1	0	0	0	1	5.00	0	0	0	0	1	0.00	0	0	0	0	0	0
Peterson Lake	Beaverhead	3-028750-03	3.00	0	0	1	0	0	0	0	1	0	0	3.00	0	0	1	0	0	0.00	0	0	0	0	0
Petrie Pond	Blaine	6-156605-07	3.00	0	0	1	0	0	0	0	1	0	0	3.00	0	0	1	0	0	0.00	0	0	0	0	0
Petty Creek	Lewis & Clark	4-204650-01	1.00	1	0	0	0	0	1	0	0	0	1.00	1	0	0	0	0	0	0.00	0	0	0	0	0
Pioneer Creek	Beaverhead	3-024600-01	4.00	0	0	0	1	0	0	0	1	0	4.00	0	0	0	1	0	0.00	0	0	0	0	0	0
Pishkun Reservoir	Teton	4-207950-05	2.60	2	0	2	0	1	2	0	2	0	1	2.00	2	0	2	0	1	0.00	0	0	0	0	0
Poindexter Slough	Beaverhead	3-015890-01	3.71	1	0	2	1	3	1	0	2	1	3	3.00	1	0	2	1	3	0.00	0	0	0	0	0



Montana Fish, Wildlife and Parks
 Angler Satisfaction Ratings Sorted Alphabetically
 For The Winter Season

March, 2001 Through April, 2001; October 2001 through February, 2002

Water Name	County	Water Code	Total					Resident					Nonresident							
			Avg. Rate	poor 1's	2's	3's	4's	5's	Avg. Rate	poor 1's	2's	3's	4's	5's	Avg. Rate	poor 1's	2's	3's	4's	5's
Poplar River Sec 01	Daniel ^s /Roosevelt	6-162820-02	4.00	0	0	0	1	0	4.00	0	0	0	1	0	0.00	0	0	0	0	0
Powder River	Powder River/Custer	7-210750-02	5.00	0	0	0	0	1	5.00	0	0	0	0	1	0.00	0	0	0	0	0
Racetrack Lake	Granite	2-069044-03	5.00	0	0	0	0	1	5.00	0	0	0	0	1	0.00	0	0	0	0	0
Rainbow Dam	Cascade	4-179424-05	5.00	0	0	0	0	1	5.00	0	0	0	0	1	0.00	0	0	0	0	0
Rainbow Lake	Lincoln	1-059392-03	1.00	1	0	0	0	0	1.00	1	0	0	0	0	0.00	0	0	0	0	0
Rainbow Lake	Sanders	1-059408-03	3.00	0	1	0	1	0	3.00	0	1	0	1	0	0.00	0	0	0	0	0
Rainy Lake	Missoula	2-047170-03	3.00	0	0	1	0	0	3.00	0	0	1	0	0	0.00	0	0	0	0	0
Rambler Creek	Flathead	1-085700-10	5.00	0	0	0	0	1	5.00	0	0	0	0	1	0.00	0	0	0	0	0
Rat Lake	Gallatin	3-099310-03	1.00	1	0	0	0	0	1.00	1	0	0	0	0	0.00	0	0	0	0	0
Red Lodge Creek	Carbon	5-224886-01	3.33	1	0	0	1	1	3.00	1	0	0	1	1	0.00	0	0	0	0	0
Rock Creek	Missoula	2-055952-01	3.00	0	0	1	0	0	3.00	0	0	1	0	0	0.00	0	0	0	0	0
Rock Creek Sec 01	Missoula/Granite	2-065263-01	3.21	4	6	10	5	8	2.00	2	6	6	3	3.62	2	0	4	2	5	
Rock Creek Sec 01	Carbon	5-224928-01	2.82	2	2	4	2	1	2.00	2	2	4	2	1	0.00	0	0	0	0	
Rock Creek Sec 02	Granite	2-065282-01	3.29	0	4	4	4	2	3.00	0	4	4	2	4.00	0	0	0	2	0	
Rock Lake	Lincoln	1-119460-03	1.00	1	0	0	0	0	1.00	1	0	0	0	0.00	0	0	0	0	0	
Rogers Lake	Flathead	1-078400-03	2.60	1	2	1	0	1	2.00	1	2	1	0	1	0.00	0	0	0	0	
Ruby River Reservoir	Madison	3-019440-05	3.36	1	1	4	3	2	3.00	1	1	4	3	2	0.00	0	0	0	0	
Ruby River Sec 01	Madison	3-016360-01	3.33	0	1	2	3	0	3.00	0	1	2	3	0	0.00	0	0	0	0	
S Fk Flathead River	Flathead/Powell	1-086660-01	3.00	1	0	0	0	1	3.00	1	0	0	0	1	0.00	0	0	0	0	
Salmon Lake	Missoula	2-047230-03	1.88	4	2	1	1	0	1.00	4	2	1	1	0	0.00	0	0	0	0	



Montana Fish, Wildlife and Parks
 Angler Satisfaction Ratings Sorted Alphabetically

For The Winter Season

March, 2001 Through April, 2001; October 2001 through February, 2002

Water Name	County	Water Code	Total					Resident					Nonresident						
			poor - - - excellent					poor - - - excellent					poor - - - excellent						
			1's	2's	3's	4's	5's	1's	2's	3's	4's	5's	Avg. Rate	1's	2's	3's	4's	5's	Avg. Rate
Sand Coulee	Hill	6-153440-01	0	0	0	0	1	5.00	0	0	0	0	1	0.00	0	0	0	0	0
Savage Lake	Lincoln	1-119480-03	0	0	0	1	0	4.00	0	0	0	1	0	0.00	0	0	0	0	0
Seeley Lake	Missoula	2-047260-03	1	2	3	0	0	2.00	1	2	3	0	0	0.00	0	0	0	0	0
Shay Lake	Lake	1-078600-03	0	0	0	1	0	4.00	0	0	0	1	0	0.00	0	0	0	0	0
Shields River Sec 02	Park	3-225348-01	0	1	0	0	0	2.00	0	1	0	0	0	0.00	0	0	0	0	0
Sidney Reservoir	Carter	7-124050-03	0	0	0	0	1	5.00	0	0	0	0	1	0.00	0	0	0	0	0
Silver Lake	Deer Lodge	2-069196-05	0	1	0	0	0	2.00	0	1	0	0	0	0.00	0	0	0	0	0
Sixmile Creek	Missoula	2-056368-01	0	0	0	1	0	4.00	0	0	0	1	0	0.00	0	0	0	0	0
Skalkaho Creek	Ravalli	2-035475-01	1	0	0	0	0	1.00	1	0	0	0	0	0.00	0	0	0	0	0
Skinner Lake	Lincoln	1-119560-03	0	0	0	1	0	4.00	0	0	0	1	0	0.00	0	0	0	0	0
Skyles Lake	Flathead	1-078650-03	1	0	1	0	0	2.00	1	0	1	0	0	0.00	0	0	0	0	0
Smith Creek	Flathead	1-074005-01	1	0	0	0	0	1.00	1	0	0	0	0	0.00	0	0	0	0	0
Smith Lake	Lewis & Clark	2-047335-03	0	1	0	0	0	2.00	0	1	0	0	0	0.00	0	0	0	0	0
Smith Lake	Flathead	1-078700-04	2	7	1	0	2	2.00	2	7	1	0	2	0.00	0	0	0	0	0
Smith River Reservoir	Meagher	4-179616-05	0	1	2	0	1	3.00	0	1	2	0	1	0.00	0	0	0	0	0
Smith River Sec 01	Cascade	4-176816-01	0	1	0	1	0	3.00	0	1	0	1	0	0.00	0	0	0	0	0
Smith River Sec 02	Cascade/Meagher	4-176832-01	2	1	1	1	1	2.00	2	1	1	1	1	0.00	0	0	0	0	0
Smith River Sec 03	Meagher	4-176833-01	1	1	0	1	0	2.00	1	1	0	1	0	0.00	0	0	0	0	0
Smoke Creek	Roosevelt	6-163485-01	0	0	1	0	0	3.00	0	0	1	0	0	0.00	0	0	0	0	0
Sophie Lake	Lincoln	1-119620-03	1	1	1	0	0	2.00	1	1	1	0	0	0.00	0	0	0	0	0



Montana Fish, Wildlife and Parks
 Angler Satisfaction Ratings Sorted Alphabetically
 For The Winter Season


March, 2001 Through April, 2001; October 2001 through February, 2002

Water Name	County	Water Code	Total					Resident					Nonresident						
			Avg. Rate	1's	2's	3's	4's 5's	Avg. Rate	1's	2's	3's	4's 5's	Avg. Rate	1's	2's	3's	4's 5's		
South Cottonwood Creek	Gallatin	3-095472-01	3.00	1	0	0	0	1	3.00	1	0	0	0	1	0.00	0	0	0	0
South Sandstone Reservoir	Fallon	7-218775-08	3.17	1	0	3	1	1	3.00	1	0	3	1	1	0.00	0	0	0	0
Split Rock Lake	Teton	4-208200-04	3.50	0	0	1	1	0	3.00	0	0	1	1	0	0.00	0	0	0	0
Spoon Lake	Flathead	1-089720-03	4.00	0	0	0	1	0	4.00	0	0	0	1	0	0.00	0	0	0	0
Spring Creek	Fergus	4-185630-01	3.00	0	0	2	0	0	3.00	0	0	2	0	0	0.00	0	0	0	0
Spring Creek	Park	3-225940-01	3.00	0	0	1	0	0	3.00	0	0	1	0	0	0.00	0	0	0	0
Spring Meadow Lake	Lewis & Clark	4-179074-30	4.00	0	0	1	3	1	4.00	0	0	1	3	1	0.00	0	0	0	0
Stemple Creek	Lewis & Clark	4-177328-10	4.00	0	0	0	1	0	4.00	0	0	0	1	0	0.00	0	0	0	0
Stillwater Lake, Lower	Flathead	1-077600-20	4.00	0	0	1	0	1	4.00	0	0	1	0	1	0.00	0	0	0	0
Stillwater River	Flathead/Lincoln	1-074420-01	3.00	0	1	2	1	0	3.00	0	1	2	1	0	0.00	0	0	0	0
Stillwater River Sec 01	Stillwater	5-226104-01	3.63	3	4	9	14	11	3.00	3	3	9	14	11	2.00	0	1	0	0
Stillwater River Sec 02	Stillwater	5-226118-01	2.80	1	1	2	0	1	2.00	1	1	2	0	1	0.00	0	0	0	0
Sun River Drainage	Teton	4-208310-30	5.00	0	0	0	0	1	5.00	0	0	0	0	1	0.00	0	0	0	0
Sun River Sec 02	Cascade/Teton/Lewis&Cl	4-206100-01	3.33	0	0	2	1	0	3.00	0	0	2	1	0	0.00	0	0	0	0
Swan Lake	Lake	1-079000-05	2.67	0	1	2	0	0	2.00	0	1	2	0	0	0.00	0	0	0	0
Swan River Drainage	Lake	1-072371-10	1.00	1	0	0	0	0	1.00	1	0	0	0	0	0.00	0	0	0	0
Swan River Sec 01	Flathead/Lake	1-074560-01	2.71	0	3	3	1	0	2.00	0	3	3	1	0	0.00	0	0	0	0
Talmadge Lake	Flathead	1-079080-03	1.00	1	0	0	0	0	1.00	1	0	0	0	0	0.00	0	0	0	0
Tetrault Lake	Lincoln	1-118060-03	3.33	2	1	1	2	3	3.00	2	1	1	2	3	0.00	0	0	0	0
Thain Creek	Chouteau	4-177568-01	1.00	1	0	0	0	0	1.00	1	0	0	0	0	0.00	0	0	0	0

Montana Fish, Wildlife and Parks
 Angler Satisfaction Ratings Sorted Alphabetically

For The Winter Season
 March, 2001 Through April, 2001; October 2001 through February, 2002

Water Name	County	Water Code	Total					Resident					Nonresident						
			poor - - - - excellent					poor - - - - excellent					poor - - - - excellent						
			1's	2's	3's	4's	5's	1's	2's	3's	4's	5's	1's	2's	3's	4's	5's		
Thompson Lake	Park	3-229422-03	5.00	0	0	0	1	1	5.00	0	0	0	0	1	0.00	0	0	0	0
Thompson River Sec 01	Sanders	1-057248-01	2.33	2	0	0	0	1	3.00	1	0	0	0	1	1.00	1	0	0	0
Thompson River Sec 02	Sanders	1-057264-01	2.00	1	0	1	0	0	2.00	1	0	1	0	0	0.00	0	0	0	0
Three Forks Pond	Gallatin	3-138639-07	4.00	0	0	0	1	0	4.00	0	0	0	1	0.00	0	0	0	0	0
Three Forks Pond	Gallatin	3-138640-07	2.50	1	0	0	1	0	2.00	1	0	0	1	0.00	0	0	0	0	0
Three Forks Pond	Gallatin	3-138641-07	4.00	0	0	0	1	0	4.00	0	0	0	1	0.00	0	0	0	0	0
Timber Lake	Lincoln	1-119800-03	4.00	0	0	0	1	0	4.00	0	0	0	1	0.00	0	0	0	0	0
Tobacco River	Lincoln	1-116920-01	1.00	1	0	0	0	0	1.00	1	0	0	0	0.00	0	0	0	0	0
Tongue River Reservoir	Big Horn	7-219000-06	2.39	9	8	4	5	2	2.00	2	3	1	2	2.26	7	5	3	3	1
Tongue River Sec 01	Custer/Rosebud	7-211150-02	2.00	2	0	0	1	0	2.00	2	0	0	1	0.00	0	0	0	0	0
Tongue River Sec 02	Rosebud/Big Horn	7-211200-01	4.00	0	0	1	0	1	5.00	0	0	0	0	3.00	0	0	1	0	0
Tongue River Sec 03	Big Horn	7-211250-01	2.67	1	0	1	1	0	0.00	0	0	0	0	2.67	1	0	1	1	0
Trail Creek	Jefferson	3-107440-10	1.00	1	0	0	0	0	1.00	1	0	0	0	0.00	0	0	0	0	0
Tranquil Basin Lakes	Flathead	1-089880-03	5.00	0	0	0	0	1	5.00	0	0	0	0	0.00	0	0	0	0	0
Triangle Pond	Sanders	1-059685-07	2.00	0	1	0	0	0	2.00	0	1	0	0	0.00	0	0	0	0	0
Trout Creek	Mineral	2-057408-01	2.00	0	1	0	0	0	2.00	0	1	0	0	0.00	0	0	0	0	0
Trumbull Creek	Flathead	1-074820-01	1.00	1	0	0	0	0	1.00	1	0	0	0	0.00	0	0	0	0	0
Tunnel Lake	Teton	4-208400-03	1.50	1	1	0	0	0	1.00	1	1	0	0	0.00	0	0	0	0	0
Twin Lakes	Madison	3-138720-03	2.00	1	0	1	0	0	2.00	1	0	1	0	0.00	0	0	0	0	0
Upper Thompson Lake	Lincoln	1-059760-03	1.75	2	1	1	0	0	1.00	2	1	1	0	0.00	0	0	0	0	0



Montana Fish, Wildlife and Parks
 Angler Satisfaction Ratings Sorted Alphabetically

For The Winter Season

March, 2001 Through April, 2001; October 2001 through February, 2002

Water Name	County	Water Code	Total					Resident					Nonresident							
			Avg. Rate	1's	2's	3's	4's	5's	Avg. Rate	1's	2's	3's	4's	5's	Avg. Rate	1's	2's	3's	4's	5's
Upper Whitefish Lake	Flathead	1-079460-03	1.00	1	0	0	0	0	1.00	1	0	0	0	0	0.00	0	0	0	0	0
Upper Willow Creek	Granite	2-066783-01	5.00	0	0	0	0	1	5.00	0	0	0	0	1	0.00	0	0	0	0	0
Upsata Lake	Powell	2-047560-03	2.75	1	0	2	1	0	2.00	1	0	2	1	0	0.00	0	0	0	0	0
Van Lake	Lake	1-079480-03	5.00	0	0	0	0	2	5.00	0	0	0	0	2	0.00	0	0	0	0	0
W Fk Bitterroot River	Ravalli	2-036800-01	4.33	0	0	0	2	1	4.00	0	0	0	2	1	0.00	0	0	0	0	0
Wade Lake	Madison	3-138920-03	3.00	0	0	1	0	0	0.00	0	0	0	0	0	3.00	0	0	0	1	0
Wadsworth Reservoir	Cascade	4-208470-07	4.00	0	0	0	1	0	4.00	0	0	0	1	0	0.00	0	0	0	0	0
Warm Springs Creek	Deer Lodge	2-066859-01	3.00	0	1	1	1	0	2.00	0	1	1	0	0	4.00	0	0	0	1	0
Warm Springs Creek	Powell	2-066878-01	2.00	0	1	0	0	0	2.00	0	1	0	0	0	0.00	0	0	0	0	0
Warm Springs Creek	Fergus	4-163920-01	4.00	0	1	0	2	2	3.00	0	1	0	2	1	5.00	0	0	0	0	1
West Boulder River	Sweet Grass/Park	5-226552-01	3.33	0	1	0	2	0	3.00	0	1	0	2	0	0.00	0	0	0	0	0
West Rosebud Creek	Stillwater	5-226804-01	4.00	0	0	0	1	0	4.00	0	0	0	1	0	0.00	0	0	0	0	0
West Rosebud Lake	Stillwater	5-229744-03	4.00	0	0	0	1	0	4.00	0	0	0	1	0	0.00	0	0	0	0	0
Whitefish Lake	Flathead	1-079540-03	2.89	3	0	3	1	2	2.00	3	0	3	1	2	0.00	0	0	0	0	0
Whitefish River	Flathead	1-074980-01	3.00	0	0	2	0	0	3.00	0	0	2	0	0	0.00	0	0	0	0	0
Whitetail Reservoir	Daniels	6-168860-08	2.00	1	0	1	0	0	2.00	1	0	1	0	0	0.00	0	0	0	0	0
Wild Bill Lake	Carbon	5-229763-03	4.00	0	0	0	1	0	4.00	0	0	0	1	0	0.00	0	0	0	0	0
Willow Creek	Gallatin/Madison	3-108000-01	4.00	0	0	0	1	0	4.00	0	0	0	1	0	0.00	0	0	0	0	0
Willow Creek	Carbon	5-226916-01	4.00	0	0	0	1	0	4.00	0	0	0	1	0	0.00	0	0	0	0	0
Willow Creek Res, Lower	Granite	2-068595-07	3.00	0	0	2	0	0	3.00	0	0	2	0	0	0.00	0	0	0	0	0

Montana Fish, Wildlife and Parks
 Angler Satisfaction Ratings Sorted Alphabetically
 For The Winter Season

March, 2001 Through April, 2001; October 2001 through February, 2002

Water Name	County	Water Code	Total					Resident					Nonresident												
			Avg. Rate	1's	2's	3's	4's	5's	Avg. Rate	1's	2's	3's	4's	5's	Avg. Rate	1's	2's	3's	4's	5's					
Willow Creek Reservoir	Madison	3-109440-05	2.18	6	5	4	1	1	6	5	4	1	1	2.00	6	5	4	1	1	0.00	0	0	0	0	0
Willow Creek Reservoir	Cascade	4-179860-07	1.50	1	1	0	0	0	1	1	0	0	0	1.00	1	1	0	0	0	0.00	0	0	0	0	0
Willow Creek Reservoir	Lewis & Clark	4-208500-05	3.25	2	0	3	0	3	2	0	3	0	3	3.00	2	0	3	0	3	0.00	0	0	0	0	0
Wise River	Beaverhead	3-027025-01	1.00	1	0	0	0	0	1	0	0	0	0	1.00	1	0	0	0	0	0.00	0	0	0	0	0
Wishend Creek	Missoula	2-046000-10	2.00	0	1	0	0	0	0	1	0	0	0	2.00	0	1	0	0	0	0.00	0	0	0	0	0
Yellowstone River Drainage	Yellowstone	5-229832-20	2.00	1	0	1	0	0	1	0	1	0	0	2.00	1	0	1	0	0	0.00	0	0	0	0	0
Yellowstone River Sec 01	Richland/Dawson/Prairie	7-211350-02	1.92	6	2	5	0	0	6	2	5	0	0	1.00	6	2	5	0	0	0.00	0	0	0	0	0
Yellowstone River Sec 02	Prairie/Custer/Rbud/Tr	7-211400-02	2.60	4	3	4	3	1	4	3	4	3	1	2.00	4	3	4	3	1	0.00	0	0	0	0	0
Yellowstone River Sec 03	Yellowstone	5-227001-02	1.95	8	7	5	1	0	8	7	5	1	0	1.00	8	7	5	1	0	0.00	0	0	0	0	0
Yellowstone River Sec 04	Yellowstone/Stillwater	5-227015-01	2.31	9	12	9	4	1	9	11	9	4	1	2.00	9	11	9	4	1	2.00	0	1	0	0	0
Yellowstone River Sec 05	Stillwater	5-227028-01	2.54	5	6	9	3	1	5	6	9	3	1	2.00	5	6	9	3	1	0.00	0	0	0	0	0
Yellowstone River Sec 06	Stillwater/Sweet Grass	5-227043-01	2.57	6	2	13	0	2	6	2	13	0	2	2.00	6	2	13	0	2	0.00	0	0	0	0	0
Yellowstone River Sec 07a	Sweet Grass/Park	5-227057-01	3.60	0	1	1	2	1	0	1	1	1	1	3.00	0	1	1	1	0	4.50	0	0	0	1	1
Yellowstone River Sec 07b	Park	3-227058-01	2.73	1	5	2	2	1	0	5	2	2	1	2.00	0	5	2	2	1	1.00	1	0	0	0	0
Yellowstone River Sec 08	Park	3-227071-01	3.07	8	6	12	9	8	8	5	10	8	8	3.00	8	5	10	8	8	3.00	0	1	2	1	0
Yellowstone River Sec 09	Park	3-227072-01	2.83	5	4	7	4	3	5	3	6	4	3	2.00	5	3	6	4	3	2.50	0	1	1	0	0
Yellowstone River Sec 10	Park	3-227084-01	2.67	3	2	1	1	2	2	0	1	1	2	3.00	2	0	1	1	2	1.67	1	2	0	0	0
Yellowtail Afterbay	Big Horn	5-229834-05	2.20	2	1	1	1	0	2	1	1	1	0	2.00	2	1	1	1	0	0.00	0	0	0	0	0



River Section Boundaries

<u>STREAM NAME</u>	<u>WATER CODE</u>	<u>DOWNSTREAM POINT</u>	<u>UPSTREAM POINT</u>
BEAVER CREEK	SEC 01	MOUTH	BEAVER CREEK RES.
	SEC 02	BEAVER CREEK RES	BEAR PAW LAKE
	SEC 03	BEAR PAW LAKE	ROCKY BOY INDIAN R
	SEC 04	ROCKY BOY INDIAN RES	HEADWATERS
BIG HOLE R.	SEC 01	MOUTH	DIVIDE CREEK
	SEC 02	DIVIDE CREEK	PINTLAR CREEK
	SEC 03	PINTLAR CREEK	HEADWATERS
BIG SPRING CR.	SEC 01	JUDITH RIVER (MOUTH)	COTTONWOOD CREEK
	SEC 02	COTTONWOOD CREEK	HEADWATERS
BIGHORN RIVER	SEC 01	MOUTH	LITTLE BIGHORN RIVER
	SEC 02	L.BIGHORN R	BIG HORN FAS (ACCESS CR)
	SEC 03	(ACCESS CR.) BH-FAS	AFTERBAY
BITTERROOT R.	SEC 01	MOUTH	BIG CREEK
	SEC 02	BIG CREEK	HEADWATERS
BLACKFOOT R.	SEC 01	MOUTH	CLEARWATER RIVER
	SEC 02	CLEARWATER RIVER	ARRASTRA CREEK
	SEC 03	ARRASTRA CREEK	HEADWATERS
BOULDER RIVER	SEC 01	MOUTH	BOULDER FALLS (NAT BRDG)
	SEC 02	NATURAL BRIDGE	HEADWATERS
	SEC 03	BRIDGE CREEK	HEADWATERS
CLARK FORK R.	SEC 01	IDAHO BORDER	FLATHEAD RIVER
	SEC 02	FLATHEAD RIVER	BITTERROOT RIVER
	SEC 03	BITTERROOT R	LITTLE BLACKFOOT R
	SEC 04	LITTLE BLACKFOOT R	HEADWATERS

STREAM NAME	WATER CODE	DOWNSTREAM POINT	UPSTREAM POINT
CLARKS FK YELLOWSTONE			
SEC 01	22-1162	MOUTH	BRIDGER
SEC 02	22-1176	BRIDGER	WYOMING BORDER
SEC 03	22-1190	WYOMING BORDER	HEADWATERS
CROW CREEK			
SEC 01	07-1000	MOUTH	LOWER CROW RESERVOIR
SEC 02	07-1020	LOWER CROW RESERVOIR	HEADWATERS
CUT BANK CREEK			
SEC 01	14-1080	MOUTH	CUT BANK
SEC 02	14-1120	CUT BANK	GLACIER PARK
FLATHEAD RIVER			
SEC 01	07-1540	MOUTH	FLATHEAD LAKE
SEC 02	07-1560	FLATHEAD LAKE	S FK FLATHEAD R
GALLATIN RIVER			
SEC 01	09-2090	MOUTH	E GALLATIN RIVER
SEC 02	09-6878	E GALLATIN RIVER	SPANISH CREEK
SEC 03	09-6916	SPANISH CREEK	HEADWATERS
HYALITE CREEK			
SEC 01	09-2546	MOUTH	HYALITE RESERVOIR
SEC 02	09-6802	HYALITE RESERVOIR	HYALITE LAKE
JUDITH RIVER			
SEC 01	16-1800	MOUTH	PLUM CREEK
SEC 02	16-1820	PLUM CREEK	HEADWATERS
LITTLE BIGHORN RIVER			
SEC 01	22-3654	MOUTH	LODGE GRASS CREEK
SEC 02	22-3668	LODGE GRASS CREEK	HEADWATERS
LITTLE BLACKFOOT R			
SEC 01	06-3772	MOUTH	ELLISTON
SEC 02	06-3591	ELLISTON	HEADWATERS

STREAM NAME	WATER CODE	DOWNSTREAM POINT	UPSTREAM POINT
MADISON RIVER	SEC 01	MOUTH	ENNIS LAKE
	SEC 02	ENNIS LAKE	HEBGEN DAM
	SEC 03	HEBGEN LAKE	YELLOWSTONE PARK
MARIAS RIVER	SEC 01	MOUTH	TIBER DAM
	SEC 02	LAKE ELWELL	CUT BANK CREEK
MILK RIVER	SEC 01	MOUTH	HINSDALE
	SEC 02	HINSDALE	MALTA
	SEC 03	MALTA	HAVRE
	SEC 04	HAVRE	FRESNO DAM
	SEC 05	FRESNO RESERVOIR	CANADA
	SEC 06	CANADA	MIDDLE & SOUTH FORKS
MISSOURI RIVER	SEC 01	N DAKOTA BORDER	MILK RIVER
	SEC 05	MILK RIVER	FORT PECK DAM
	SEC 06A	FT PECK RES	BLAIN/CHOUT CO LINE
	SEC 06B	BLAIN/CHOUT CO LINE	MARIAS R
	SEC 07	MARIAS RIVER	MORONY DAM
	SEC 08	MORONY DAM	CASCADE BRIDGE
	SEC 09	CASCADE BRIDGE	HOLTER DAM
	SEC 10A	HOLTER LAKE	HAUSER DAM
	SEC 10B	HAUSER LAKE	CANYON FERRY
	SEC 11	(This is considered the same as Hauser Lake)	same as Hauser Lake)
	SEC 12	CANYON FERRY RES	TOSTON DAM
		TOSTON DAM	HEADWATERS
MUSSELSHELL RIVER			
	SEC 01	MOUTH	RT 3 BRIDGE NEAR LAVINA
	SEC 02	RT 3 BRIDGE NEAR LAVINA	HEADWATERS
POPLAR RIVER	SEC 01	MOUTH	E FK POPLAR RIVER
	SEC 02	E FK POPLAR RIVER	CANADA

STREAM NAME	WATER CODE	DOWNSTREAM POINT	UPSTREAM POINT
PRYOR CREEK	SEC 01	MOUTH	PRYOR
	SEC 02	PRYOR	HEADWATERS
RED ROCK RIVER	SEC 01	MOUTH	LIMA DAM
	SEC 02	LIMA RESERVOIR	UPPER RED ROCK LK
ROCK CREEK	SEC 01	MOUTH	HOGBACK CREEK
	SEC 02	HOGBACK CREEK	HEADWATERS
ROCK CREEK	SEC 01	MOUTH	W FK (CHROME CAMP)
	SEC 02	W FK (CHROME CAMP)	HEADWATERS
RUBY RIVER	SEC 01	MOUTH	RUBY RESERVOIR
	SEC 02	RUBY RESERVOIR	HEADWATERS
SHIELDS RIVER	SEC 01	MOUTH	CLYDE PARK
	SEC 02	CLYDE PARK	WILSALL
	SEC 03	WILSALL	HEADWATERS
SMITH RIVER	SEC 01	MOUTH	HOUND CREEK
	SEC 02	HOUND CREEK	CAMP BAKER
	SEC 03	CAMP BAKER	HEADWATERS
STILLWATER R.	SEC 01	MOUTH	NYE
	SEC 02	W FK (NYE)	HEADWATERS
SUN RIVER	SEC 01	MOUTH	MUDDY CREEK
	SEC 02	MUDDY CREEK	GIBSON DAM
SWAN RIVER	SEC 01	MOUTH	SWAN LAKE
	SEC 02	SWAN LAKE	HEADWATERS
TETON RIVER	SEC 01	MOUTH	CHOTEAU
	SEC 02	CHOTEAU	HEADWATERS

STREAM NAME	WATER CODE	DOWNSTREAM POINT	UPSTREAM POINT
THOMPSON RIVER SEC 01	05-7248	MOUTH	BEND RANGER STATION
SEC 02	05-7264	BEND RANGER STATION	HEADWATERS
TONGUE RIVER SEC 01	21-1150	MOUTH	BEAVER CREEK
SEC 02	21-1200	BEAVER CREEK	TONGUE RIVER DAM
SEC 03	21-1250	TONGUE RIVER RES	WYOMING BORDER
W FK STILLWATER R			
SEC 01	22-6664	MOUTH	IRON CREEK
SEC 02	22-6678	IRON CREEK	HEADWATERS
YAAK RIVER SEC 01	11-7740	MOUTH	FALLS
SEC 02	11-7760	FALLS	HEADWATERS
YELLOWSTONE R. SEC 01	21-1350	N DAKOTA BORDER	POWDER RIVER
SEC 02	21-1400	POWDER RIVER	BIGHORN RIVER
SEC 03	22-7001	BIGHORN RIVER	HUNTLEY DIVERSION
SEC 04	22-7015	HUNTLEY DIVERSION	CLARKS FORK R
SEC 05	22-7028	CLARKS FORK R	STILLWATER R
SEC 06	22-7043	STILLWATER R	BOULDER R
SEC 07A	22-7057	BOULDER R	SPRINGDALE
SEC 07B	22-7058	SPRINGDALE	SHIELDS R
SEC 08	22-7071	SHIELDS R	PINE CREEK
SEC 09	22-7072	PINE CREEK	TOM MINER CREEK
SEC 10	22-7084	TOM MINER CREEK	GARDINER

